




























This map was prepared by Devan R.Cobb with the Division of Environmental Assessment and Restoration. For more information please contact devan.r.cobb@dep.state.fl.us or kenneth.weaver@dep.state.fl.us

Marine Nutrient Regions - October 19, 2011

Label, Estuary, Segment

-  5.a, Southwest Florida/10,000 Islands, Blackwater River
-  5.b, Southwest Florida/10,000 Islands, Clam Bay
-  5.c, Southwest Florida/10,000 Islands, Coastal Transition Zone
-  5.d, Southwest Florida/10,000 Islands, Cocohatchee River
-  5.e, Southwest Florida/10,000 Islands, Collier Inshore
-  5.f, Southwest Florida/10,000 Islands, Gulf Islands
-  5.g, Southwest Florida/10,000 Islands, Inner Gulf Shelf
-  5.h, Southwest Florida/10,000 Islands, Inner Waterway
-  5.i, Southwest Florida/10,000 Islands, Mangrove Rivers
-  5.j, Southwest Florida/10,000 Islands, Middle Gulf Shelf
-  5.k, Southwest Florida/10,000 Islands, Naples Bay
-  5.l, Southwest Florida/10,000 Islands, Outer Gulf Shelf
-  5.m, Southwest Florida/10,000 Islands, Ponce De Leon
-  5.n, Southwest Florida/10,000 Islands, Rookery Bay/Marco Island
-  5.o, Southwest Florida/10,000 Islands, Shark River Mouth
-  5.p, Southwest Florida/10,000 Islands, Whitewater Bay
-  6.a, Keys, Back Bay
-  6.b, Keys, Backshelf

-  6.c, Keys, Lower Keys
-  6.d, Keys, Marquesas
-  6.e, Keys, Middle Keys
-  6.f, Keys, Oceanside
-  6.g, Keys, Upper Keys
-  7.a, Florida Bay, Central Florida Bay
-  7.b, Florida Bay, Coastal Lakes
-  7.c, Florida Bay, East Central Florida Bay
-  7.d, Florida Bay, Northern Florida Bay
-  7.e, Florida Bay, Southern Florida Bay
-  7.f, Florida Bay, Western Florida Bay
-  8.a, Biscayne Bay, Card Sound
-  8.b, Biscayne Bay, Manatee Bay-Barnes Sound
-  8.c, Biscayne Bay, North Central Inshore
-  8.d, Biscayne Bay, North Central Outer-Bay
-  8.e, Biscayne Bay, Northern North Bay
-  8.f, Biscayne Bay, South Central Inshore
-  8.g, Biscayne Bay, South Central Mid-Bay
-  8.h, Biscayne Bay, South Central Outer-Bay
-  8.i, Biscayne Bay, Southern North Bay

Marine Nutrient Regions

October 19, 2011

Keys

