

This map was prepared by Devan R. Cobb with the Division of Environmental Assessment and Restoration. For more information please contact devan.r.cobb@dep.state.fl.us or kenneth.weaver@dep.state.fl.us

**Marine Nutrient Regions - October 19, 2011**

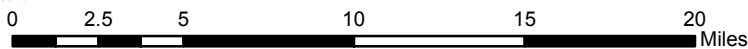
**Label, Estuary, Segment**

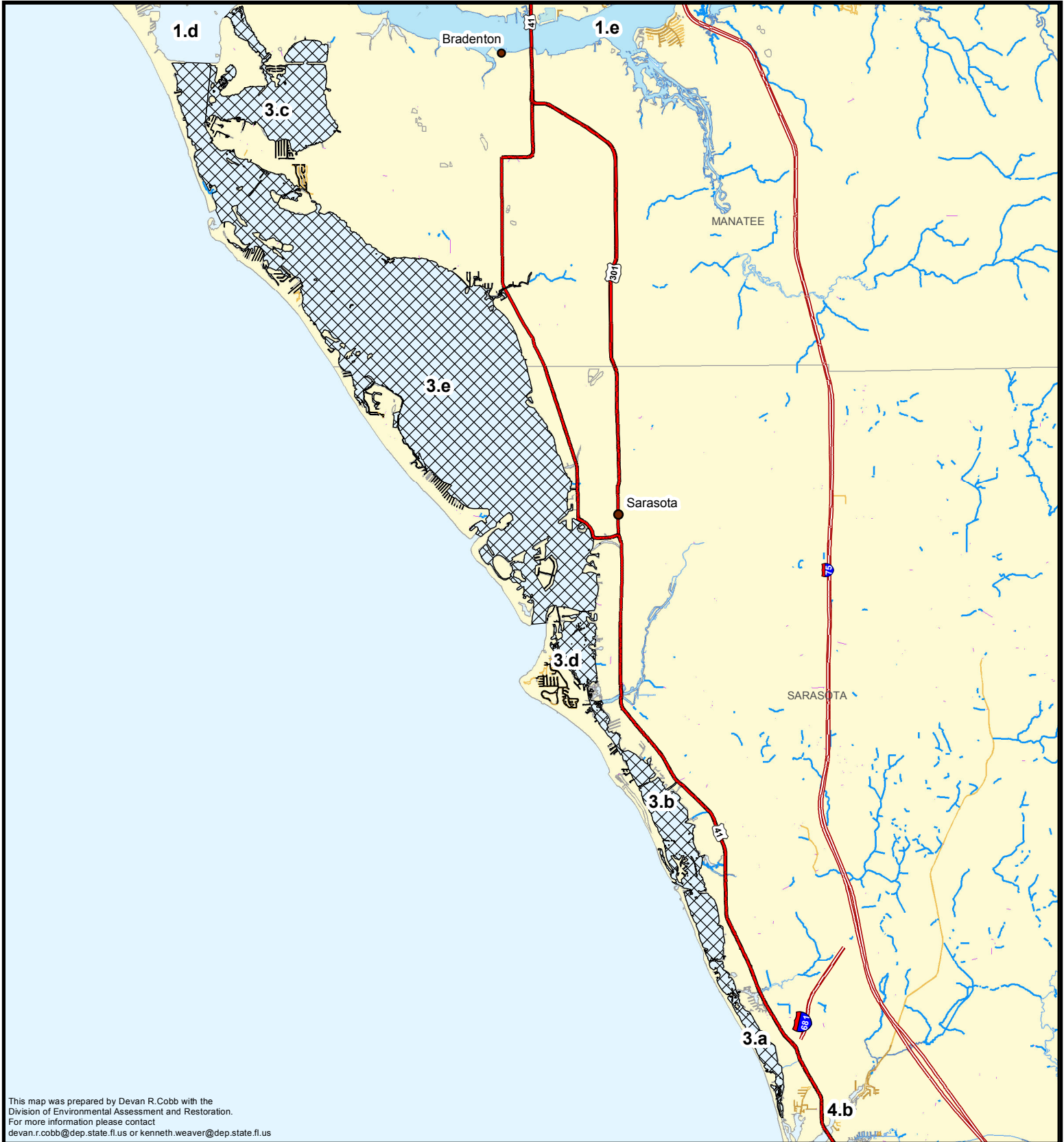
- 1.a, Tampa Bay, Boca Ciega - North
- 1.b, Tampa Bay, Boca Ciega - South
- 1.c, Tampa Bay, Hillsborough Bay
- 1.d, Tampa Bay, Lower Tampa Bay
- 1.e, Tampa Bay, Manatee River
- 1.f, Tampa Bay, Middle Tampa Bay
- 1.g, Tampa Bay, Old Tampa Bay
- 1.h, Tampa Bay, Terra Ceia
- 2.a, Clearwater Harbor/St. Joseph Sound, Clearwater Harbor North
- 2.b, Clearwater Harbor/St. Joseph Sound, Clearwater Harbor South
- 2.c, Clearwater Harbor/St. Joseph Sound, St. Joseph Sound

# Marine Nutrient Regions

February 20, 2013

## Tampa Bay Clearwater Harbor





This map was prepared by Devan R. Cobb with the Division of Environmental Assessment and Restoration. For more information please contact devan.r.cobb@dep.state.fl.us or kenneth.weaver@dep.state.fl.us

# Marine Nutrient Regions

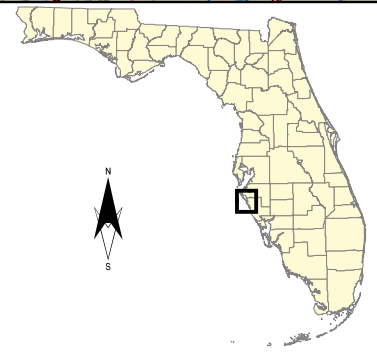

February 20, 2013

## Sarasota Bay

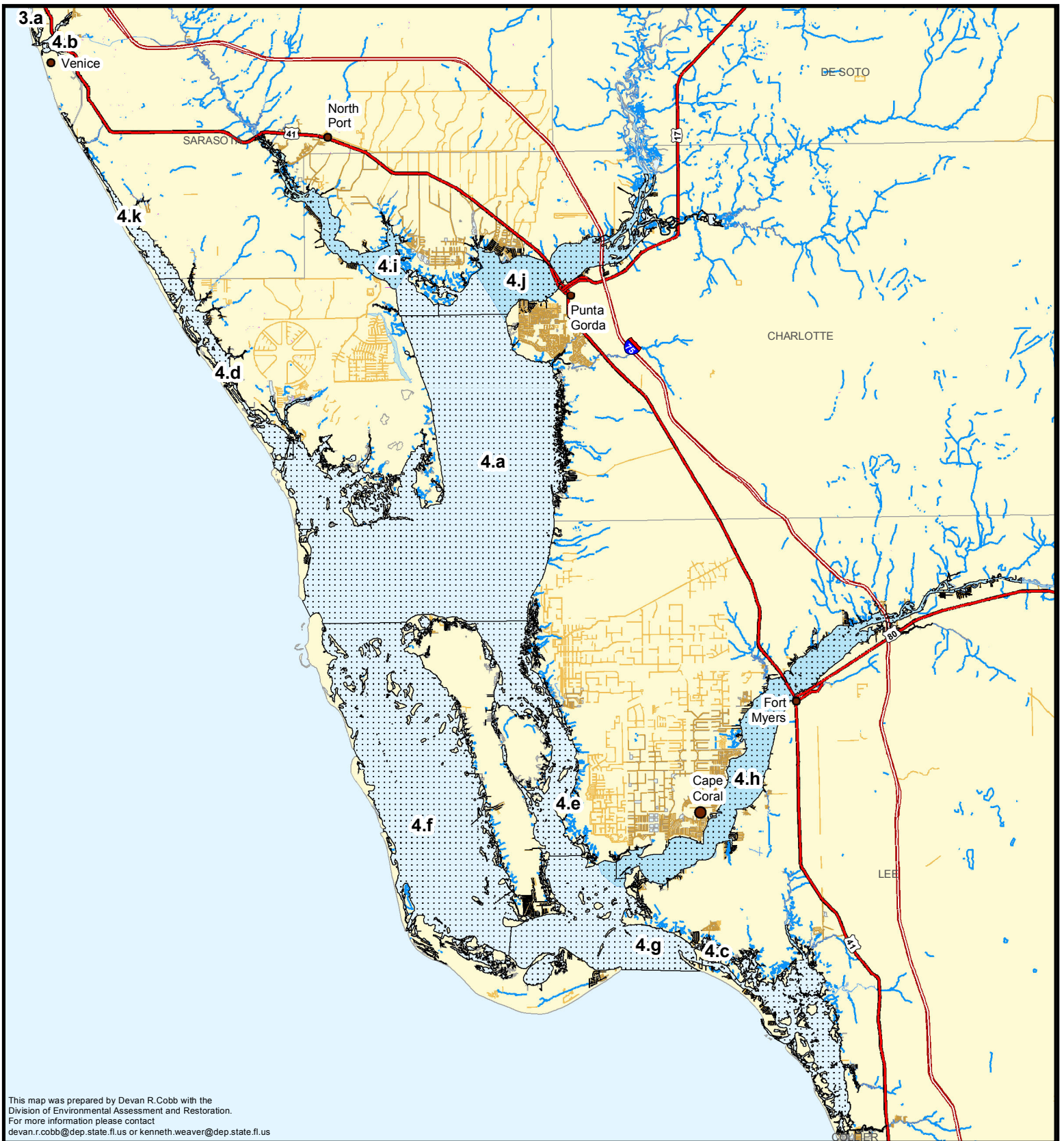
Marine Nutrient Regions - October 19, 2011

Label, Estuary, Segment

-  3.a, Sarasota Bay, Blackburn Bay
-  3.b, Sarasota Bay, Little Sarasota Bay
-  3.c, Sarasota Bay, Palma Sola Bay
-  3.d, Sarasota Bay, Roberts Bay
-  3.e, Sarasota Bay, Sarasota Bay







This map was prepared by Devan R. Cobb with the Division of Environmental Assessment and Restoration. For more information please contact devan.r.cobb@dep.state.fl.us or kenneth.weaver@dep.state.fl.us

**Marine Nutrient Regions - October 19, 2011**

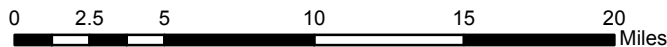
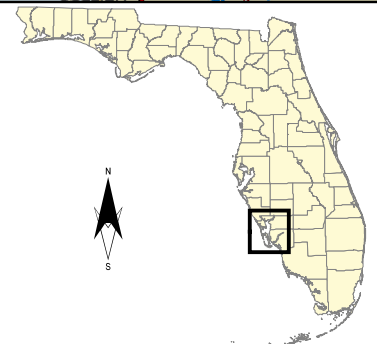
**Label, Estuary, Segment**

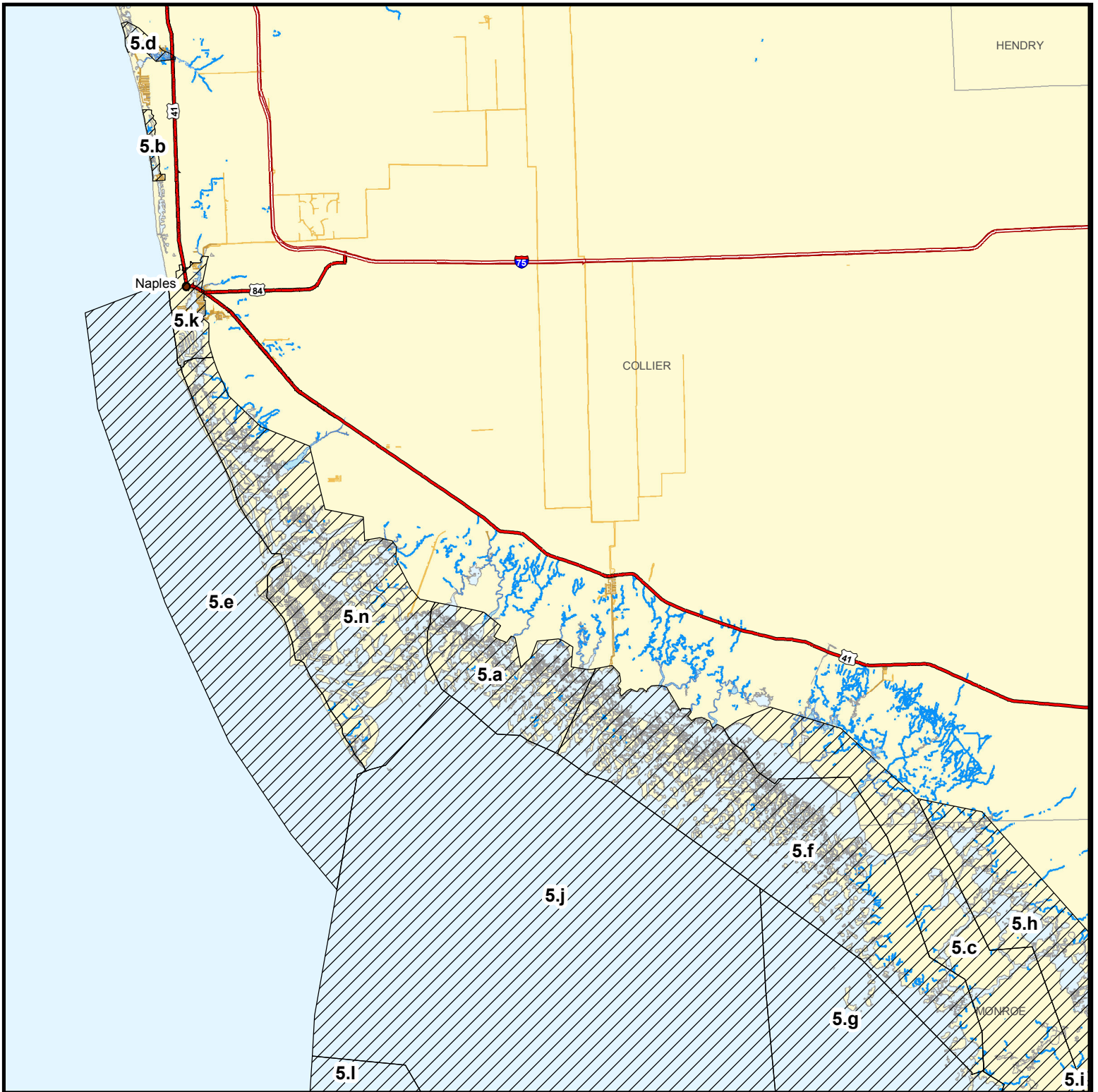
- 4.a, Charlotte Harbor, Charlotte Harbor Proper
- 4.b, Charlotte Harbor, Dona And Roberts Bays
- 4.c, Charlotte Harbor, Estero Bay
- 4.d, Charlotte Harbor, Lower Lemon Bay
- 4.e, Charlotte Harbor, Matlacha Pass
- 4.f, Charlotte Harbor, Pine Island Sound
- 4.g, Charlotte Harbor, San Carlos Bay
- 4.h, Charlotte Harbor, Tidal Caloosahatchee
- 4.i, Charlotte Harbor, Tidal Myakka
- 4.j, Charlotte Harbor, Tidal Peace
- 4.k, Charlotte Harbor, Upper Lemon Bay

# Marine Nutrient Regions

## February 20, 2013

### Charlotte Harbor





**Marine Nutrient Regions - October 19, 2011**  
**Label, Estuary, Segment**

- 5.a, Southwest Florida/10,000 Islands, Blackwater River
- 5.b, Southwest Florida/10,000 Islands, Clam Bay
- 5.c, Southwest Florida/10,000 Islands, Coastal Transition Zone
- 5.d, Southwest Florida/10,000 Islands, Cocohatchee River
- 5.e, Southwest Florida/10,000 Islands, Collier Inshore
- 5.f, Southwest Florida/10,000 Islands, Gulf Islands
- 5.g, Southwest Florida/10,000 Islands, Inner Gulf Shelf
- 5.h, Southwest Florida/10,000 Islands, Inner Waterway
- 5.i, Southwest Florida/10,000 Islands, Mangrove Rivers
- 5.j, Southwest Florida/10,000 Islands, Middle Gulf Shelf
- 5.k, Southwest Florida/10,000 Islands, Naples Bay
- 5.l, Southwest Florida/10,000 Islands, Outer Gulf Shelf
- 5.m, Southwest Florida/10,000 Islands, Ponce De Leon
- 5.n, Southwest Florida/10,000 Islands, Rookery Bay/Marco Island
- 5.o, Southwest Florida/10,000 Islands, Shark River Mouth
- 5.p, Southwest Florida/10,000 Islands, Whitewater Bay

# Marine Nutrient Regions

February 20, 2013

Southwest Florida/  
 10,000 Islands  
 Map 1 of 2

This map was prepared by Devan R.Cobb with the  
 Division of Environmental Assessment and Restoration.  
 For more information please contact  
 devan.r.cobb@dep.state.fl.us or kenneth.weaver@dep.state.fl.us

