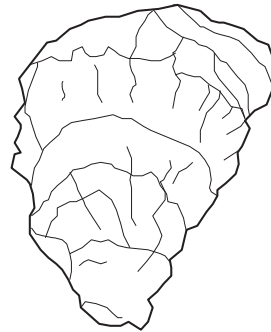
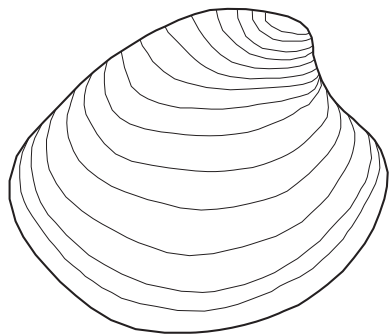


# SHELLFISH HARVESTING AREA CLASSIFICATION MAPS

5L-1.003, F.A.C.

**Revised April 2019**



Florida Department of Consumer Services  
Division of Aquaculture  
600 S Calhoun Street, Suite 217  
Tallahassee, FL, 32399

## PREFACE

This document, *SHELLFISH HARVESTING AREA CLASSIFICATION BOUNDARIES AND MANAGEMENT PLANS*, defines classification boundaries and management of shellfish harvesting areas in Florida. Each shellfish harvesting area and shellfish harvesting area map has a unique name and area number. Shellfish areas are classified by the Florida Department of Agriculture and Consumer Services (FDACS) to protect shellfish consumers from shellfish borne illnesses and to maximize the harvest of shellfish resources. Shellfish are defined in this context as oysters, clams and mussels. The Department is authorized by Chapter 597.020, Florida Statutes to establish regulations, specifications, and codes relating to sanitary practices for catching, cultivating, packaging, handling, processing, preserving, canning, smoking, and storing of shellfish. Criteria for classification are contained in Chapter 5L-1, Florida Administrative Code (F.A.C.), which incorporates by reference the National Shellfish Sanitation Program (NSSP) Model Ordinance. The NSSP is a voluntary and cooperative program that is designed to prevent human illness associated with the consumption of fresh and fresh-frozen shellfish through the sanitary control over all phases of growing, harvesting, shucking, packing and transportation. Participants in the NSSP include the U.S. Food and Drug Administration (FDA), U.S. Environmental Protection Agency, National Marine Fisheries Service, coastal producing and receiving states, and the shellfish industry. Only shellfish products harvested from areas that are classified and managed by a state in accordance with the NSSP are approved for harvest.

Classifications are based on pollution source, hydrographic, meteorologic and bacteriological surveys to identify where sanitary conditions are suitable for the harvest of wholesome shellfish. Pollution source, hydrographic, and meteorologic surveys characterize the introduction and distribution of contaminants that may be present in amounts that present a health hazard; hence, should not be open to harvest. The bacteriological survey identifies waters meeting NSSP fecal coliform standards. Fecal coliform is a group of bacteria used by FDACS as an indicator of potential bacterial pollution. Fecal coliform live in the intestinal tract of warm-blooded animals, and each person excretes approximately two billion of these bacteria per day. Few fecal coliform are pathogenic; however, the presence of fecal coliform bacteria in coastal waters indicates feces from warm-blooded animals is present and human pathogens are likely to also be present.

The NSSP has established bacteriological standards for shellfish harvesting area classification. For areas to be classified Approved or Conditionally Approved, the level of fecal coliform in surface water samples must meet the NSSP 14/31 standard. For areas to be classified Restricted or Conditionally Restricted, the level of fecal coliform in surface water samples must meet the NSSP 88/163 standard.

NSSP 14/31 standard: The fecal coliform median or geometric mean must not exceed 14 MPN/100 ml, and not more than 10 percent may exceed 31 MPN/100 ml.

NSSP 88/163 standard: The fecal coliform median or geometric mean must not exceed 88 MPN/100 ml, and not more than 10 percent may exceed 163 MPN/100 ml.

A comprehensive shellfish harvesting area survey is written for each shellfish harvesting area to document the methods and findings of these surveys, as well as proposed changes in classification and management. NSSP guidelines require that these reports, at a minimum, be maintained annually, reevaluated every three years and resurveyed every 12 years. Areas that do not comply with sanitary requirements are immediately reclassified or closed.

Shellfish harvesting areas are classified as Approved, Conditionally Approved, Restricted, Conditionally Restricted, Prohibited and Unclassified (= Unapproved). These classifications are defined in Rule 5L-1.003, F.A.C. The following provides generalized descriptions for these classifications:

**Approved Harvest Area** Normally open to shellfish harvesting; may be temporarily closed under extraordinary circumstances such as red tides, hurricanes and sewage spills. The 14/31-standard must be met for all combinations of defined adverse pollution conditions (tide, rainfall, river, tide/rainfall, tide/river and tide/rainfall/river).

**Conditionally Approved Harvest Area** Periodically closed to shellfish harvesting based on pollution events, such as rainfall or increased river flow. The 14/31 standard must be met when rainfall, river stage, and/or river discharge is less than the management plan level for temporary closure and during all other adverse pollution conditions.

**Restricted Harvest Area** Normally open to relaying or controlled purification, allowed only by special permit and supervision; may be temporarily closed under extraordinary circumstances such as red tides, hurricanes and sewage spills. The 88/163 standard must be met for all combinations of defined adverse pollution conditions (tide, rainfall, river, tide/rainfall, tide/river and tide/rainfall/river).

**Conditionally Restricted Harvest Area** Periodically, relay and controlled purification activity is temporarily suspended based on pollution events, such as rainfall or increased river flow. The 88/163 standard must be met when rainfall, river stage, and/or river discharge is less than the management plan level for temporary closure and during all other adverse pollution conditions.

**Prohibited Harvest Area** Shellfish harvesting is not permitted due to actual or potential pollution. This classification is least desirable, and is used only when standards are exceeded for Approved, Conditionally Approved, Restricted and Conditionally Restricted classification management schemes.

**Unclassified Area** Shellfish harvesting is not permitted pending bacteriological and sanitary surveys.

The verbal descriptions of shellfish harvesting areas are presented in this document from the northwesternmost shellfish harvesting area located in Escambia and Santa Rosa Counties counterclockwise along the coastline of Florida to the northeasternmost shellfish harvesting area located in Duval County.

**Surface waters that lack a verbal description in this document for shellfish harvesting area boundaries are Unclassified.** Harvest of shellfish from these Unclassified waters is not lawful (Rule 5L-1.003(7) F.A.C.), because the current sanitary conditions of the area have not been characterized for the protection of the health of shellfish consumers. Counties where all coastal waters are classified as Unclassified are: Jefferson, Taylor, Hernando, Pasco, Monroe, Dade, Broward, Palm Beach, Martin, Flagler, and Nassau.

Shellfish harvesting areas may be in the open or closed status. Harvesting of shellfish from an area in the closed status is not permitted [Rule 5L-1.003(2)(b), .003(3), .003(4), and .003(5), F.A.C.]. Closed areas include prohibited and unclassified areas as well as temporarily closed approved, conditionally approved, restricted, and conditionally restricted areas. The open/closed status of shellfish harvesting areas is available from the Division of Aquaculture's field and headquarter offices.

Shellfish Harvesting Area Maps are available from the Department that illustrate classification boundaries. The locations and phone numbers of offices are:

**Headquarters** 600 S Calhoun Street, Suite 217, Tallahassee 32399  
850/617-7600, FAX 850/617-7601

**Western Gulf Coast** 4408 Delwood Lane, Panama City Beach, FL 32408  
850/236-2200, FAX 850/236-2202

**North Central Gulf Coast** 260 7th Street, Apalachicola, FL 32320  
850/653-8317/9440

**Big Bend Gulf Coast** Cedar Key Field Station, 11350 SW 153rd Court, Cedar Key, FL 32625  
352/543-5181, FAX 352/543-6958

**Southern Gulf Coast** 2550 Harborview Road, Suites B, C, D and Cube#1 Port Charlotte, Florida, FL,  
33980, 941-613-0954, FAX 941-613-0955



**Atlantic Coast** 1220 East Prospect Avenue, Suite 216, Melbourne, FL, 32901  
321/984-4890, FAX 321/984-4892

INDEX OF SHELLFISH HARVESTING AREA CLASSIFICATION MAPS,  
BOUNDARIES AND MANAGEMENT PLANS



Shellfish Harvesting Area			
Name	Area Number	Map Number(s)	Effective Date
<a href="#">Pensacola Bay System</a>	2	2	June 28, 2018
<a href="#">Choctawhatchee Bay</a>	6	6	March 23, 2017
<a href="#">West Bay</a>	8	8	August 19, 2012
<a href="#">North Bay</a>	10	10	June 28, 2018
<a href="#">East Bay</a>	12	12	June 28, 2018
<a href="#">St. Joseph Bay</a>	14	14	November 1, 1986
<a href="#">Indian Lagoon</a>	15	15A, 15B	May 5, 2009
<a href="#">Apalachicola Bay System</a>	16	16A, 16B	February 9, 2011
<a href="#">Alligator Harbor</a>	18	18	August 19, 2012
<a href="#">Ochlockonee Bay</a>	20	20	May 5, 2009
<a href="#">Wakulla County</a>	22	22	March 23, 2017
<a href="#">Horseshoe Beach</a>	25	25	June 28, 2018
<a href="#">Suwannee Sound</a>	28	28 A, 28 B	June 28, 2018
<a href="#">Cedar Key</a>	30	30	March 23, 2017
<a href="#">Waccasassa Bay</a>	32	32	June 28, 2018
<a href="#">Withlacoochee Bay</a>	34	34	June 28, 2018
<a href="#">Citrus County</a>	37	37A, 37B	May 5, 2009
<a href="#">Boca Ciega Bay</a>	42	42	May 5, 2009
<a href="#">Lower Tampa Bay</a>	48	48	June 28, 2018
<a href="#">Sarasota Bay</a>	54	54	May 5, 2009
<a href="#">Lemon Bay</a>	56	56	May 5, 2009
<a href="#">Gasparilla Sound</a>	58	58	June 28, 2018
<a href="#">Myakka River</a>	60	60	August 19, 2012
<a href="#">Pine Island Sound</a>	62	62	March 23, 2017
<a href="#">Ten Thousand Islands</a>	66	66	September 5, 2019
<a href="#">Indian River/St. Lucie Counties</a>	70	70	May 5, 2009
<a href="#">North Indian River</a>	72	72	September 5, 2019
<a href="#">Body F</a>	74	74	May 5, 2009
<a href="#">Body E</a>	75	75	May 5, 2009
<a href="#">Body D</a>	76	76	May 5, 2009
<a href="#">Body C</a>	77	77A, 77B	May 5, 2009
<a href="#">Body B</a>	78	78	May 5, 2009
<a href="#">South Banana River</a>	79	79	December 28, 2009
<a href="#">Body A</a>	80	80	May 5, 2009
<a href="#">South Volusia</a>	82	82A, 82B	August 19, 2012
<a href="#">South St. Johns</a>	88	88	September 5, 2019
<a href="#">North St. Johns</a>	92	92	September 5, 2019
<a href="#">Duval County</a>	96	96	May 5, 2009

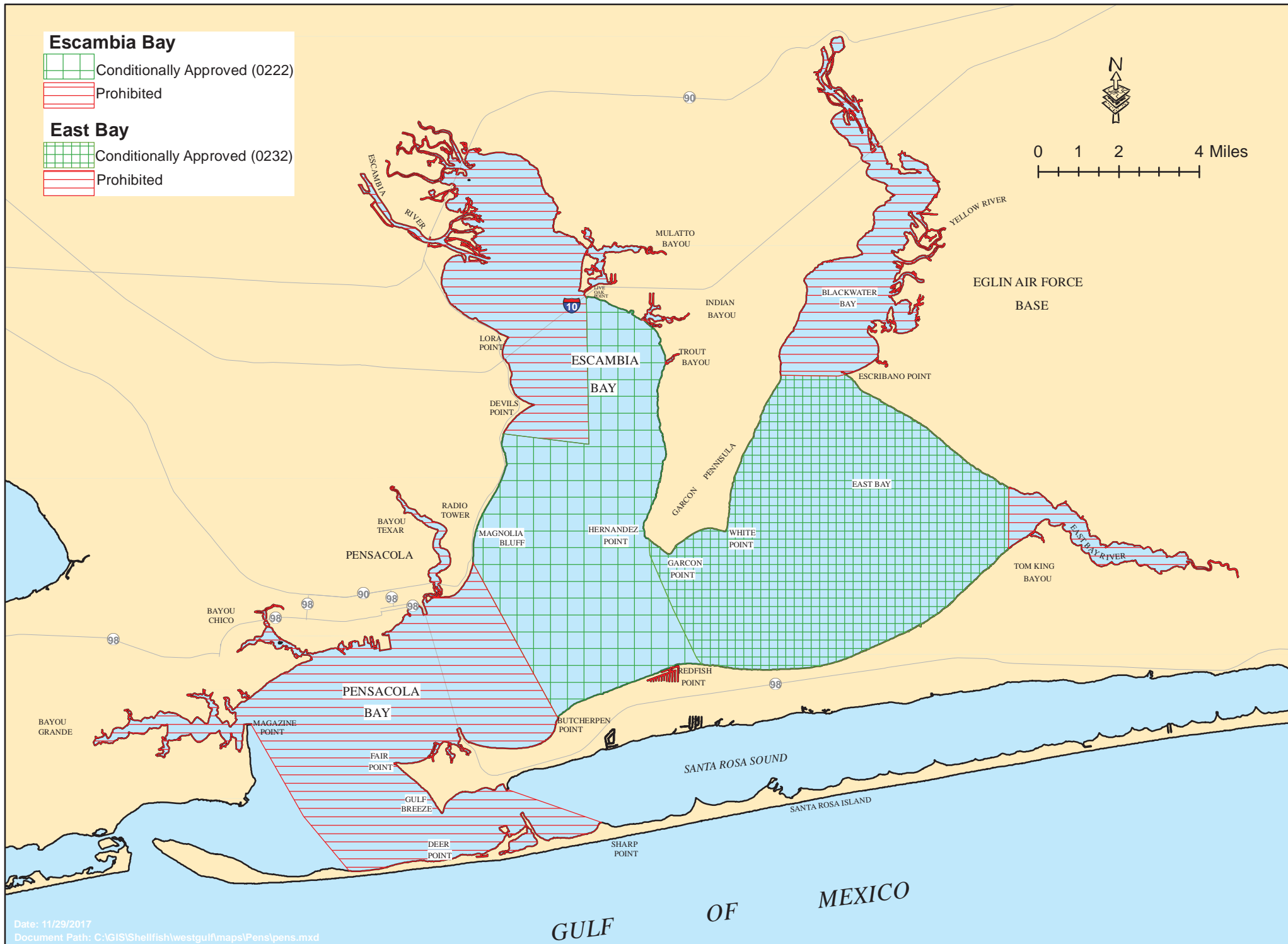
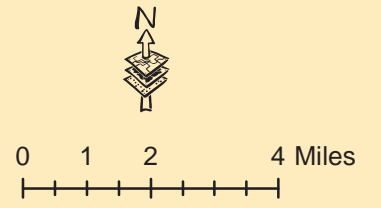
SHELLFISH HARVESTING AREA CLASSIFICATION MAP #02 (Effective: June 28, 2018)  
 Pensacola (#02) Shellfish Harvesting Area in Escambia and Santa Rosa Counties

**Escambia Bay**

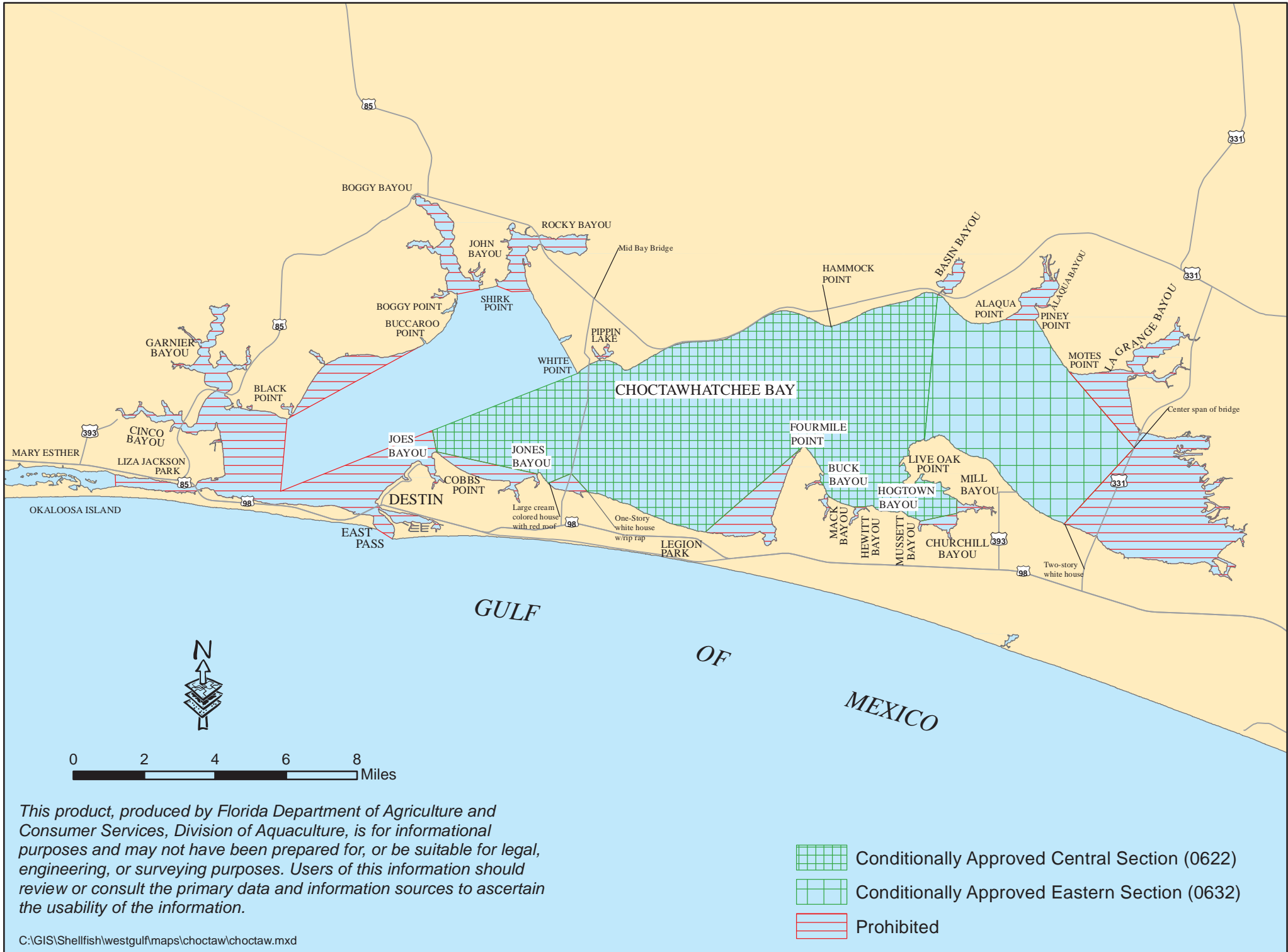
-  Conditionally Approved (0222)
-  Prohibited

**East Bay**




-  Conditionally Approved (0232)
-  Prohibited



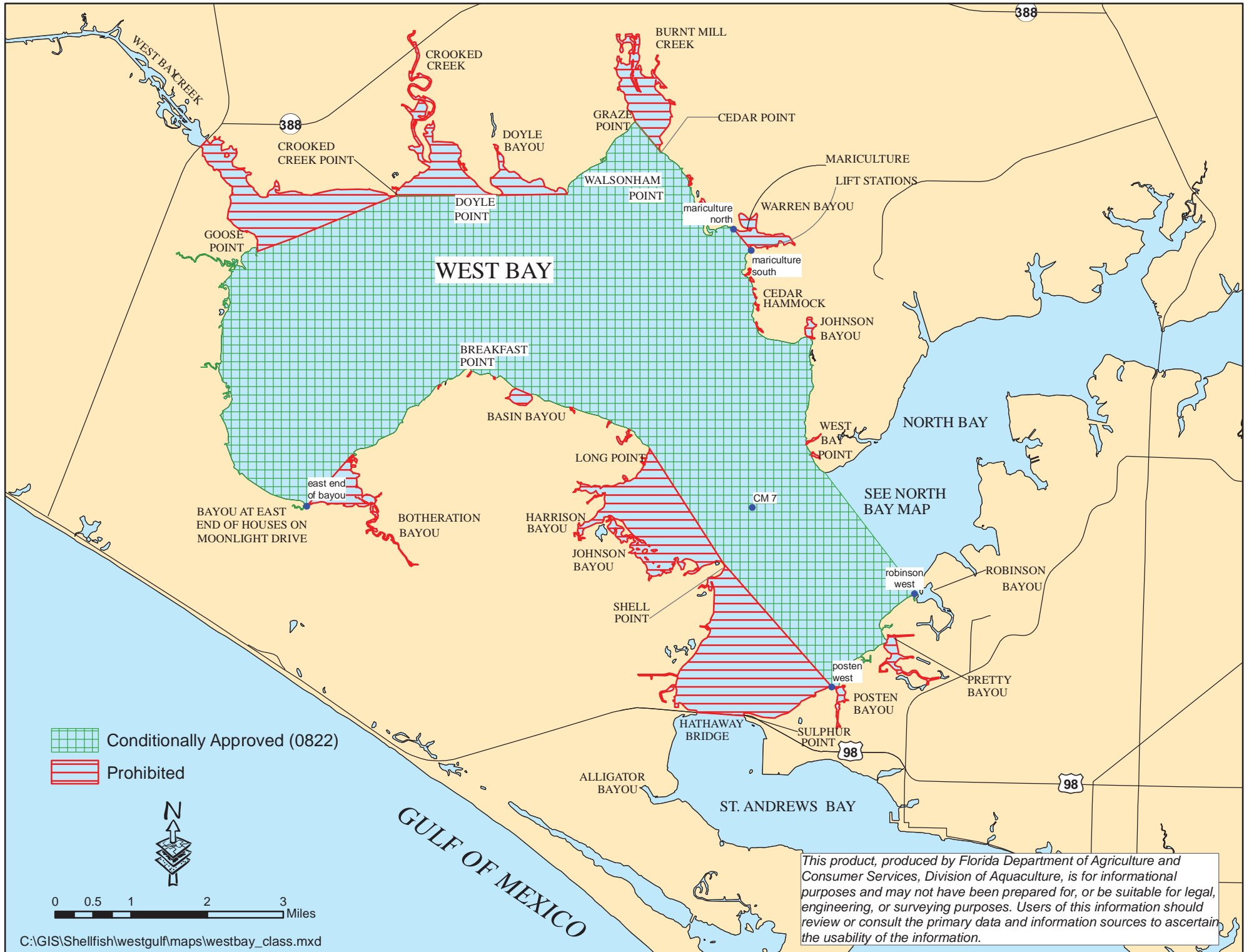
Shellfish Harvesting Area Classification Map #06 (Effective: March 23, 2017)  
 Choctawhatchee Bay (#06) Shellfish Harvesting Area in Okaloosa and Walton County





*This product, produced by Florida Department of Agriculture and Consumer Services, Division of Aquaculture, is for informational purposes and may not have been prepared for, or be suitable for legal, engineering, or surveying purposes. Users of this information should review or consult the primary data and information sources to ascertain the usability of the information.*

-  Conditionally Approved Central Section (0622)
-  Conditionally Approved Eastern Section (0632)
-  Prohibited

HELLFISH HARVESTING AREA CLASSIFICATION MAP #08 (Effective: August 19, 2012)  
 West Bay (#08) Shellfish Harvesting Area in Bay County



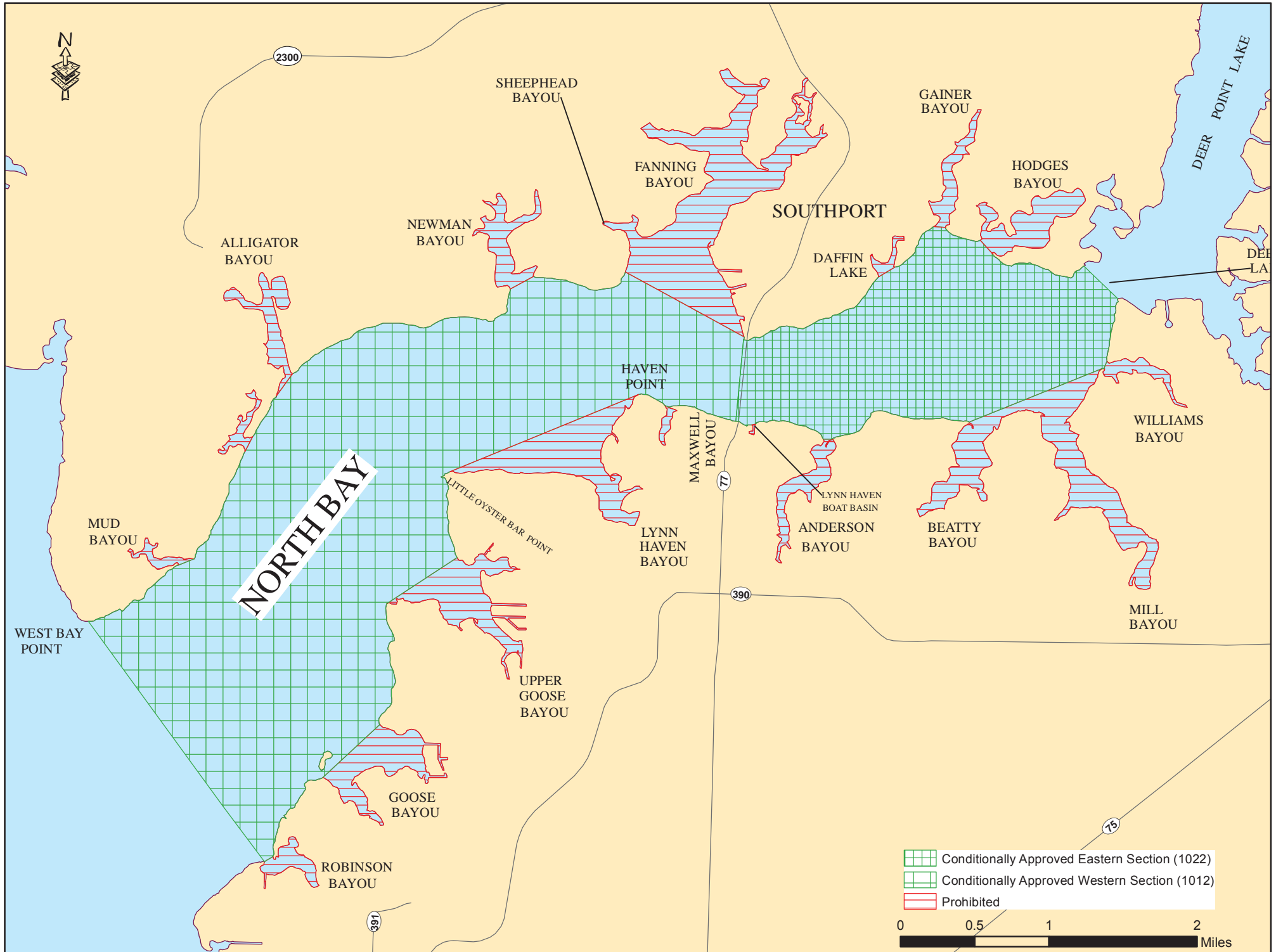
-  Conditionally Approved (0822)
-  Prohibited



0 0.5 1 2 3 Miles

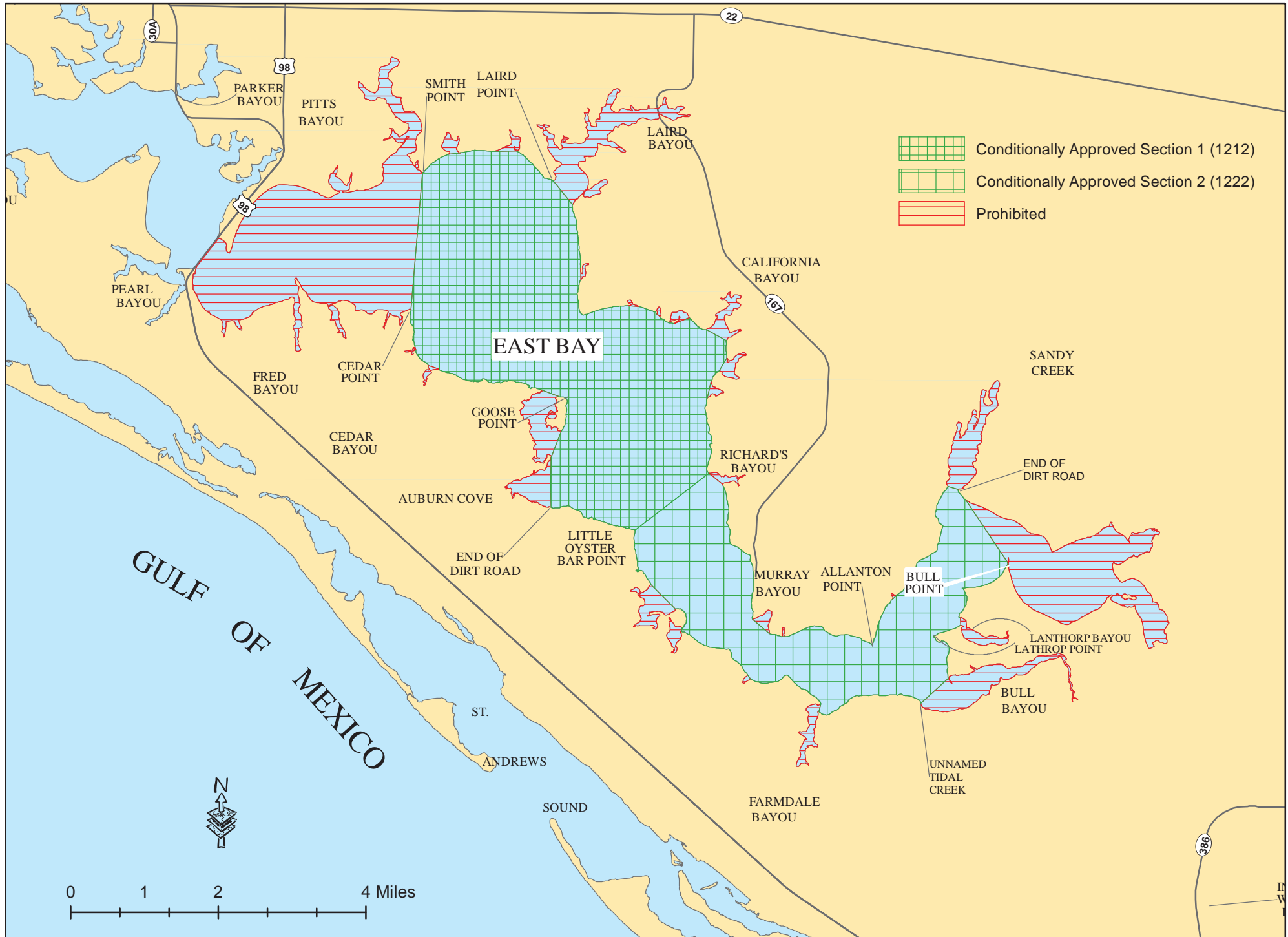
*This product, produced by Florida Department of Agriculture and Consumer Services, Division of Aquaculture, is for informational purposes and may not have been prepared for, or be suitable for legal, engineering, or surveying purposes. Users of this information should review or consult the primary data and information sources to ascertain the usability of the information.*

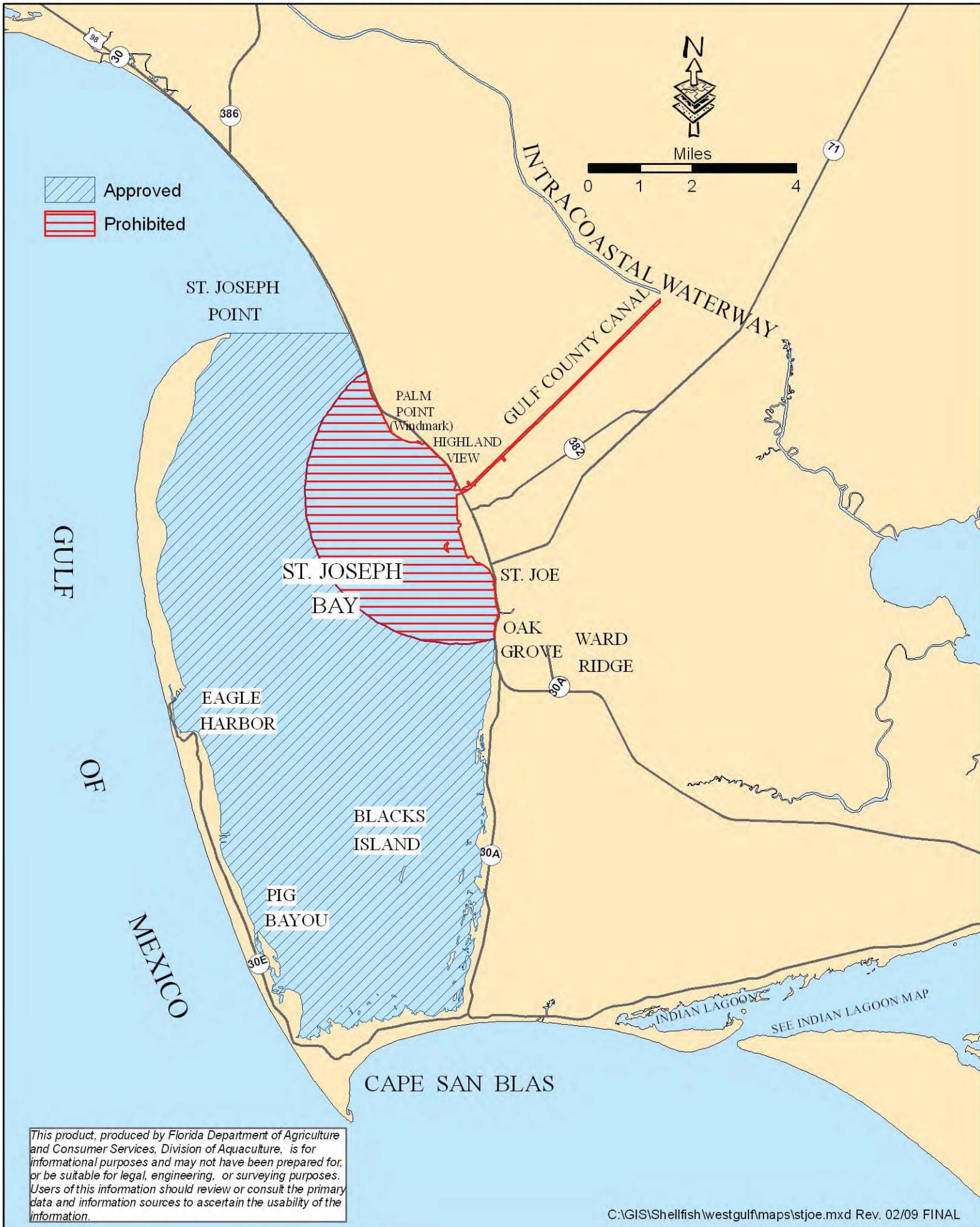
SHELLFISH HARVESTING AREA CLASSIFICATION MAP #10 (Effective: June 28, 2018)  
North Bay (#10) Shellfish Harvesting Area in Bay County





SHELLFISH HARVESTING AREA CLASSIFICATION MAP #12 (Effective: June 28, 2018)  
East Bay (#12) Shellfish Harvesting Area in Bay County





*This product, produced by Florida Department of Agriculture and Consumer Services, Division of Aquaculture, is for informational purposes and may not have been prepared for, or be suitable for legal, engineering, or surveying purposes. Users of this information should review or consult the primary data and information sources to ascertain the usability of the information.*

SHELLFISH HARVESTING AREA CLASSIFICATION MAP #15A (Effective: September 5, 2005)

Indian Lagoon (#15) Shellfish Harvesting Area in Gulf County

Winter Months: November - February

Current status of this area

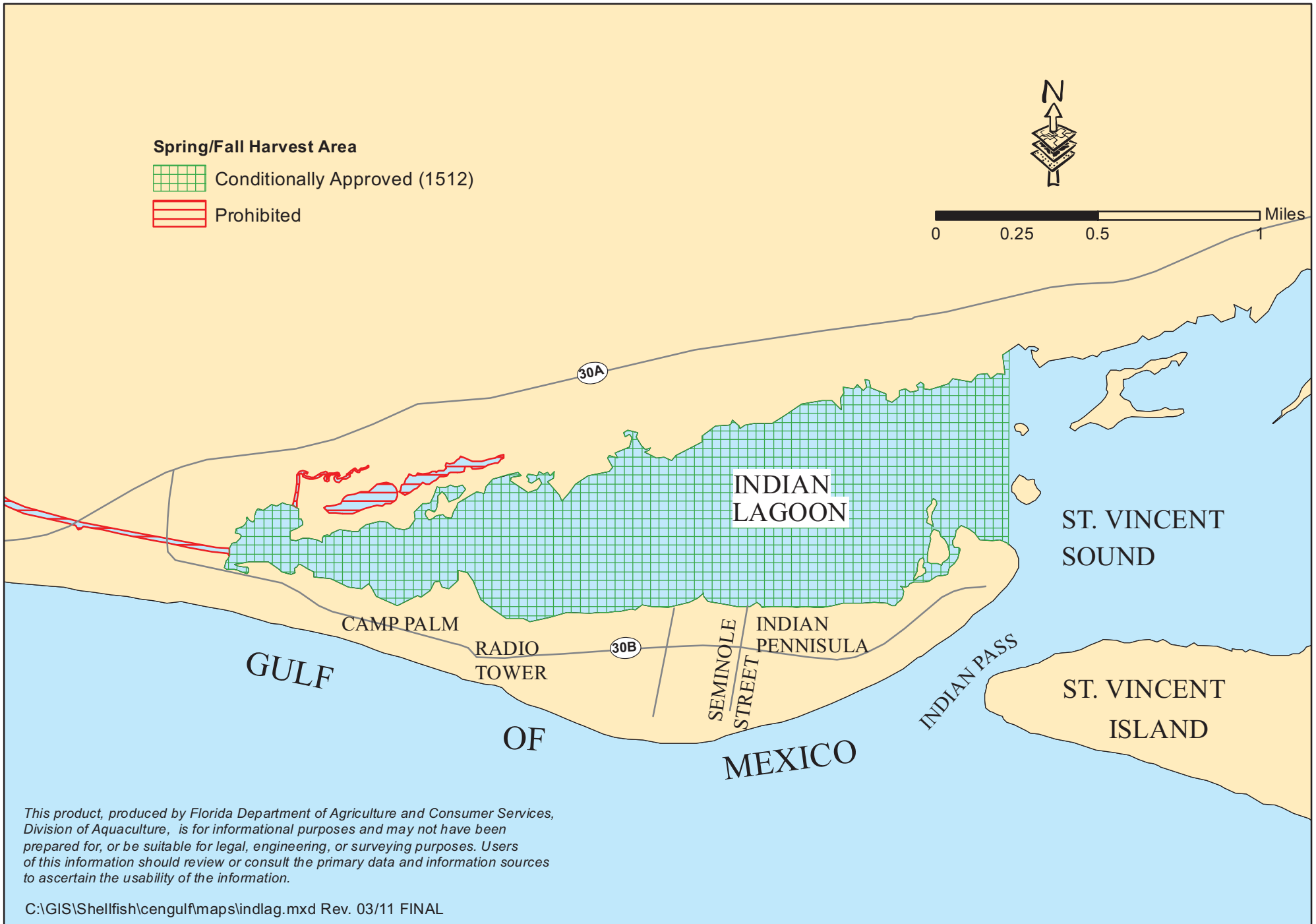


SHELLFISH HARVESTING AREA CLASSIFICATION MAP #15B (Effective: September 5, 2005)

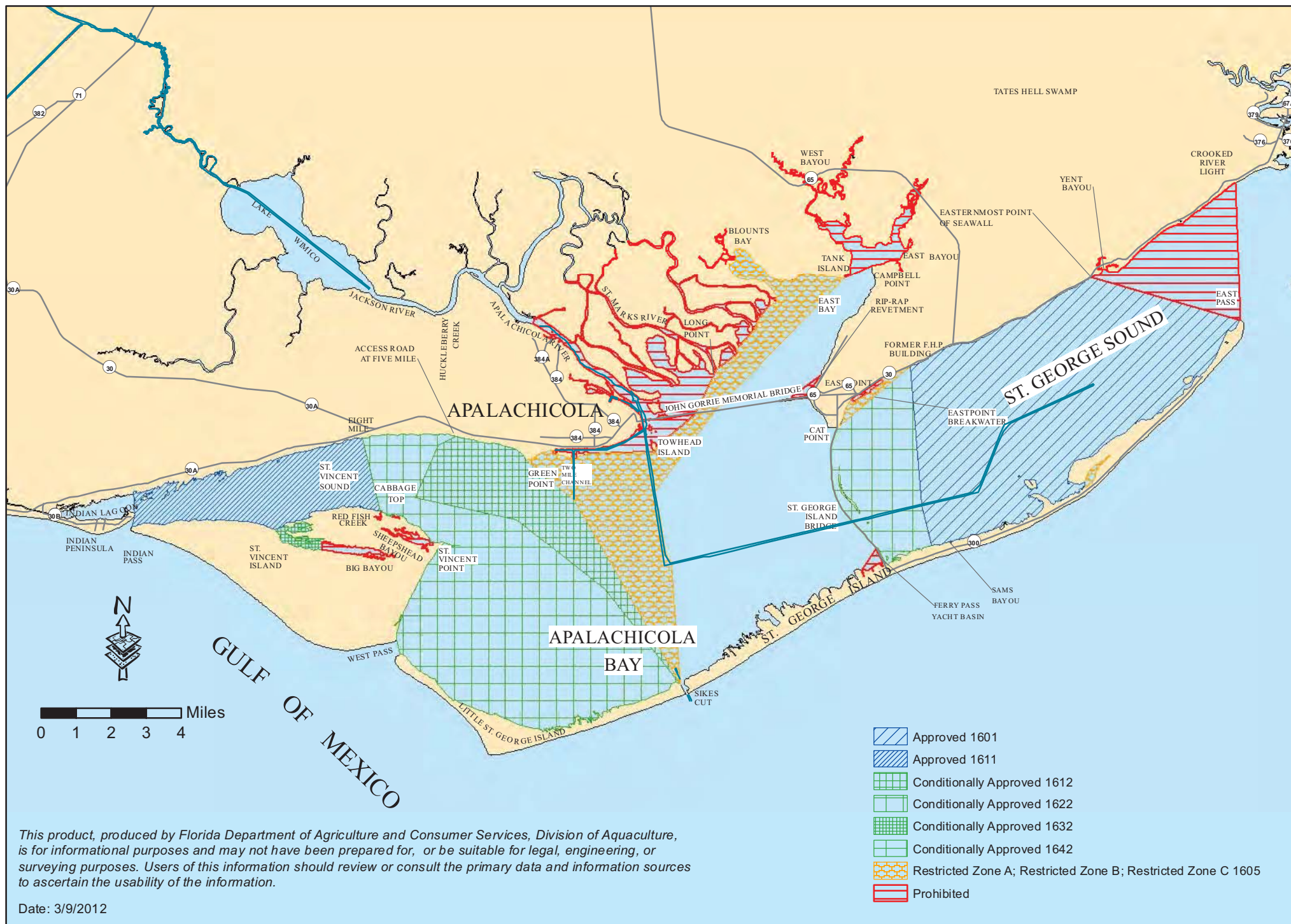
Indian Lagoon (#15) Shellfish Harvesting Area in Gulf County

Spring/Fall Months: March - June; October

Current status of this area



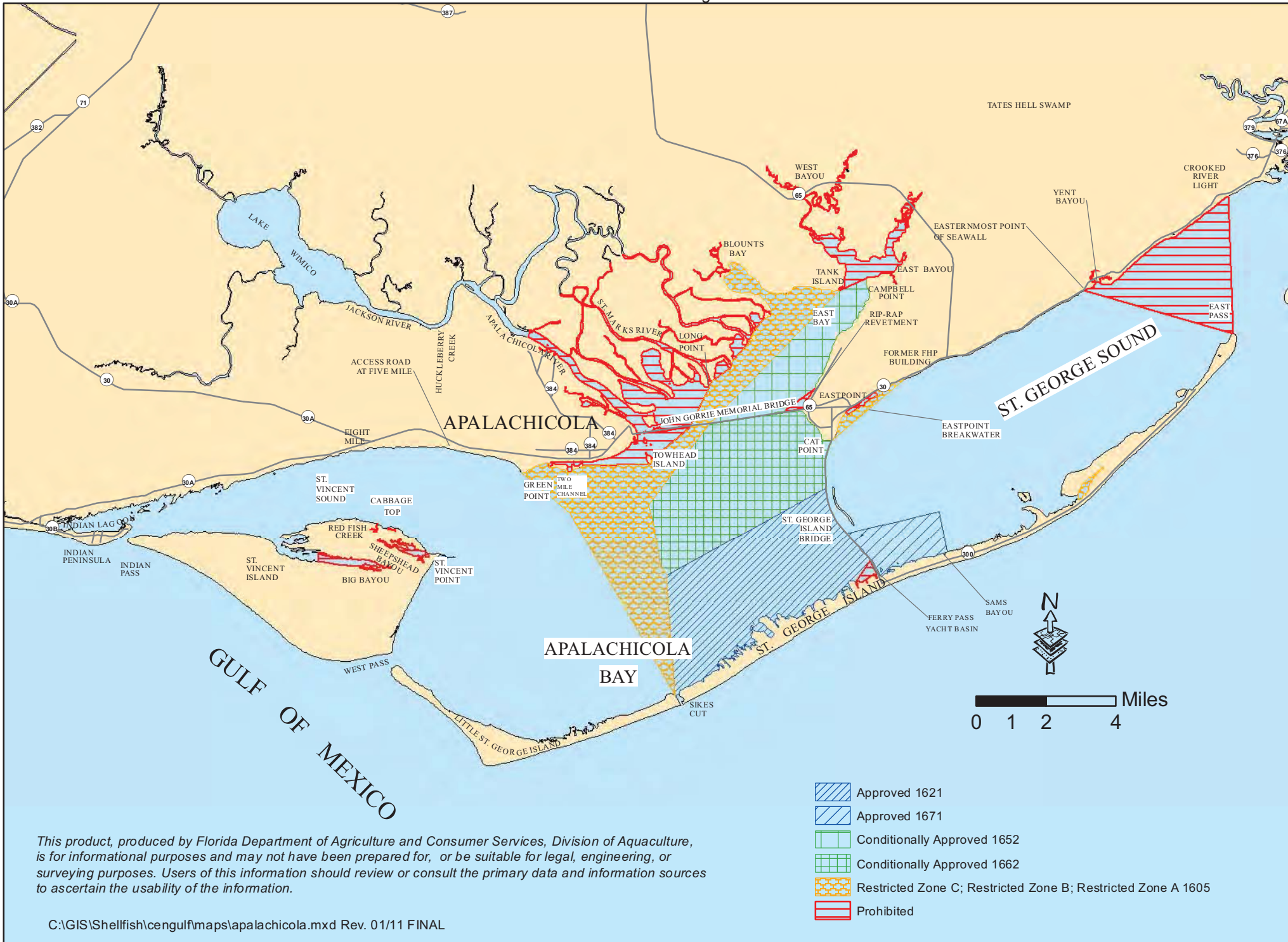
SHELLFISH HARVESTING AREA CLASSIFICATION MAP #16A (Effective: February 9, 2011)  
 Apalachicola Bay System (#16) Shellfish Harvesting Area in Franklin County  
 Winter: January - May, September - December



This product, produced by Florida Department of Agriculture and Consumer Services, Division of Aquaculture, is for informational purposes and may not have been prepared for, or be suitable for legal, engineering, or surveying purposes. Users of this information should review or consult the primary data and information sources to ascertain the usability of the information.

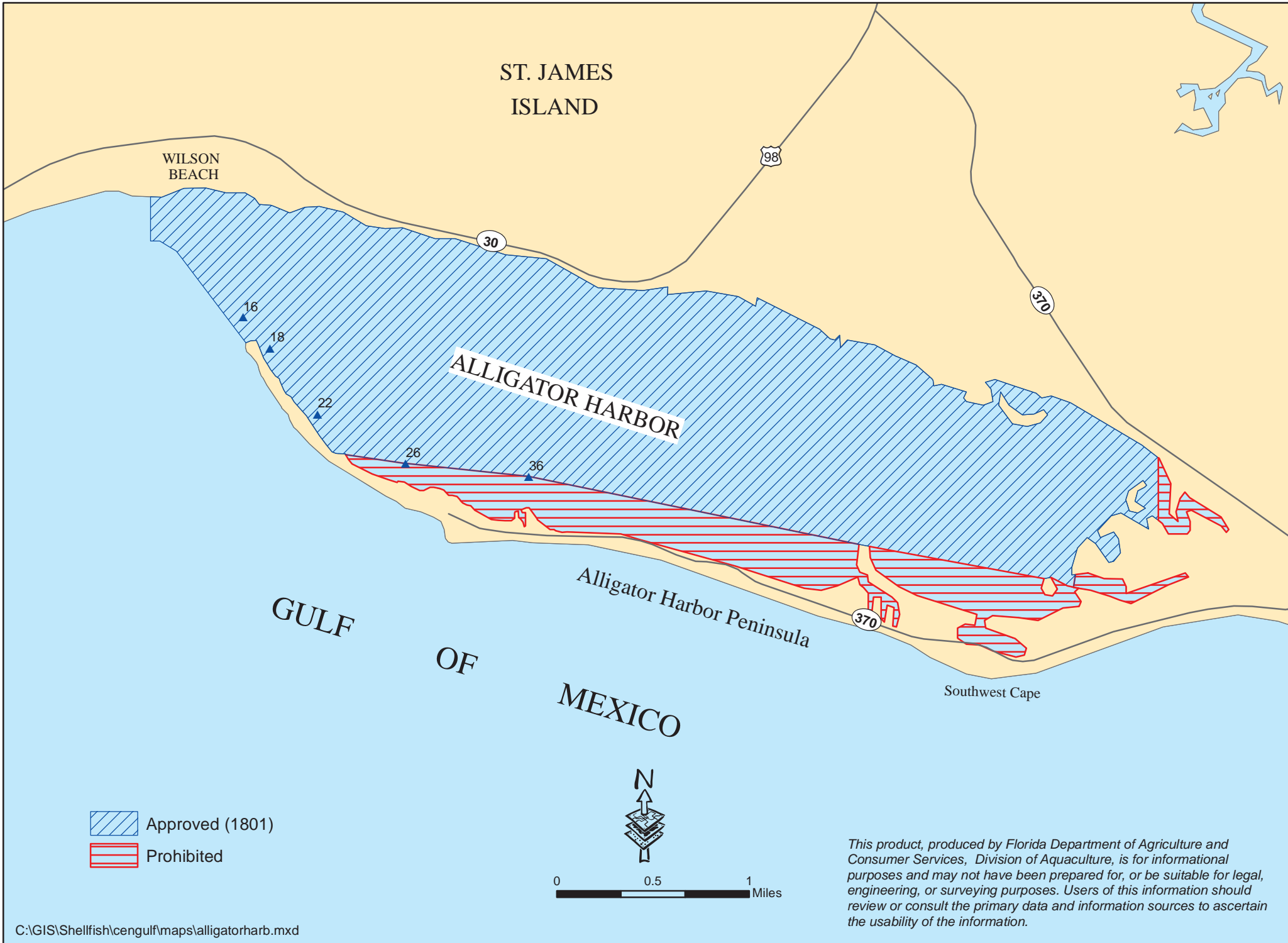
Date: 3/9/2012

SHELLFISH HARVESTING AREA CLASSIFICATION MAP #16B (Effective: February 9, 2011)  
 Apalachicola Bay System (#16) Shellfish Harvesting Area in Franklin County  
 Summer June - August

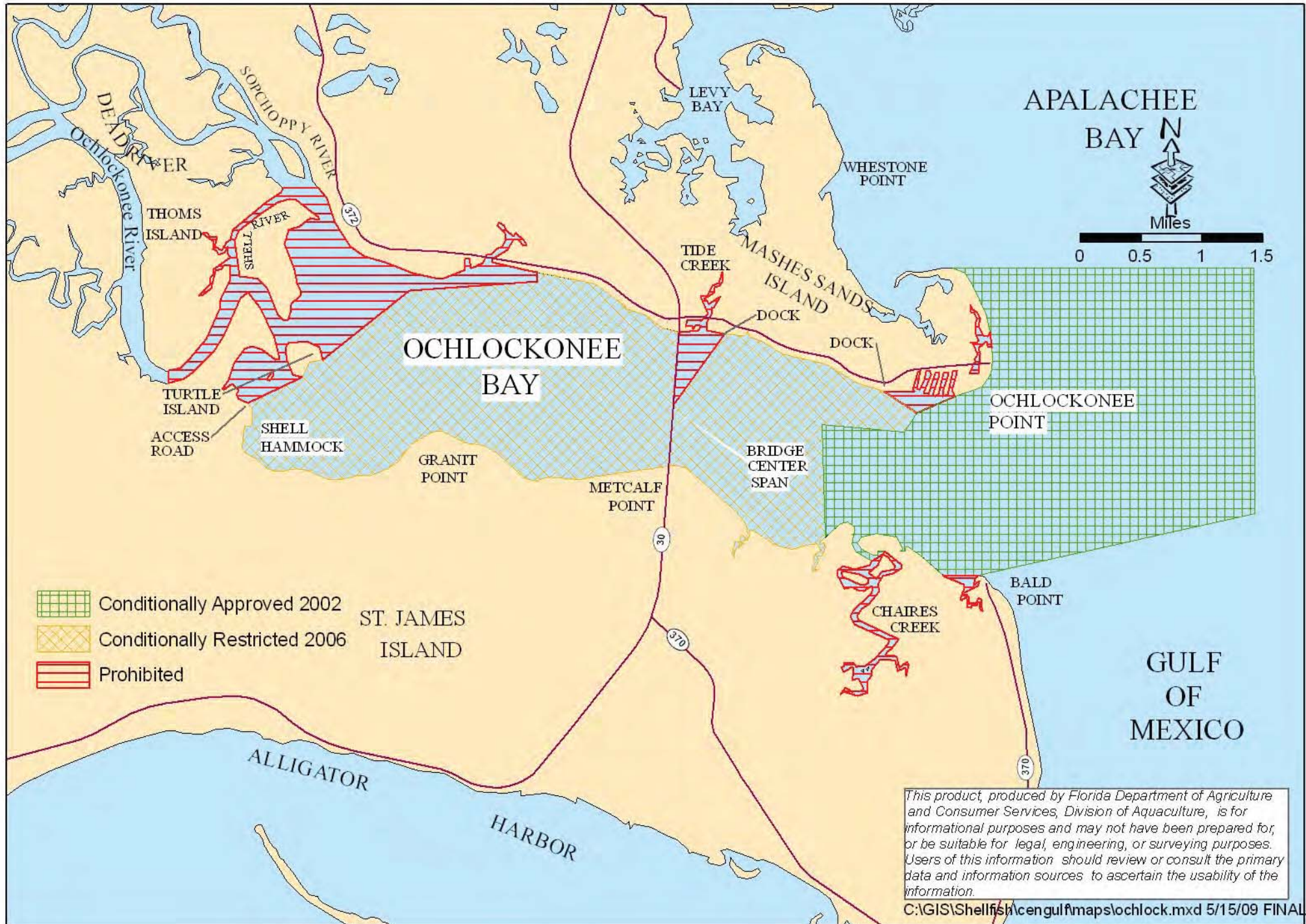


This product, produced by Florida Department of Agriculture and Consumer Services, Division of Aquaculture, is for informational purposes and may not have been prepared for, or be suitable for legal, engineering, or surveying purposes. Users of this information should review or consult the primary data and information sources to ascertain the usability of the information.

SHELLFISH HARVESTING CLASSIFICATION MAP #18 (Effective: August 19, 2012)  
Alligator Harbor (#18) Shellfish Harvesting Area in Franklin County

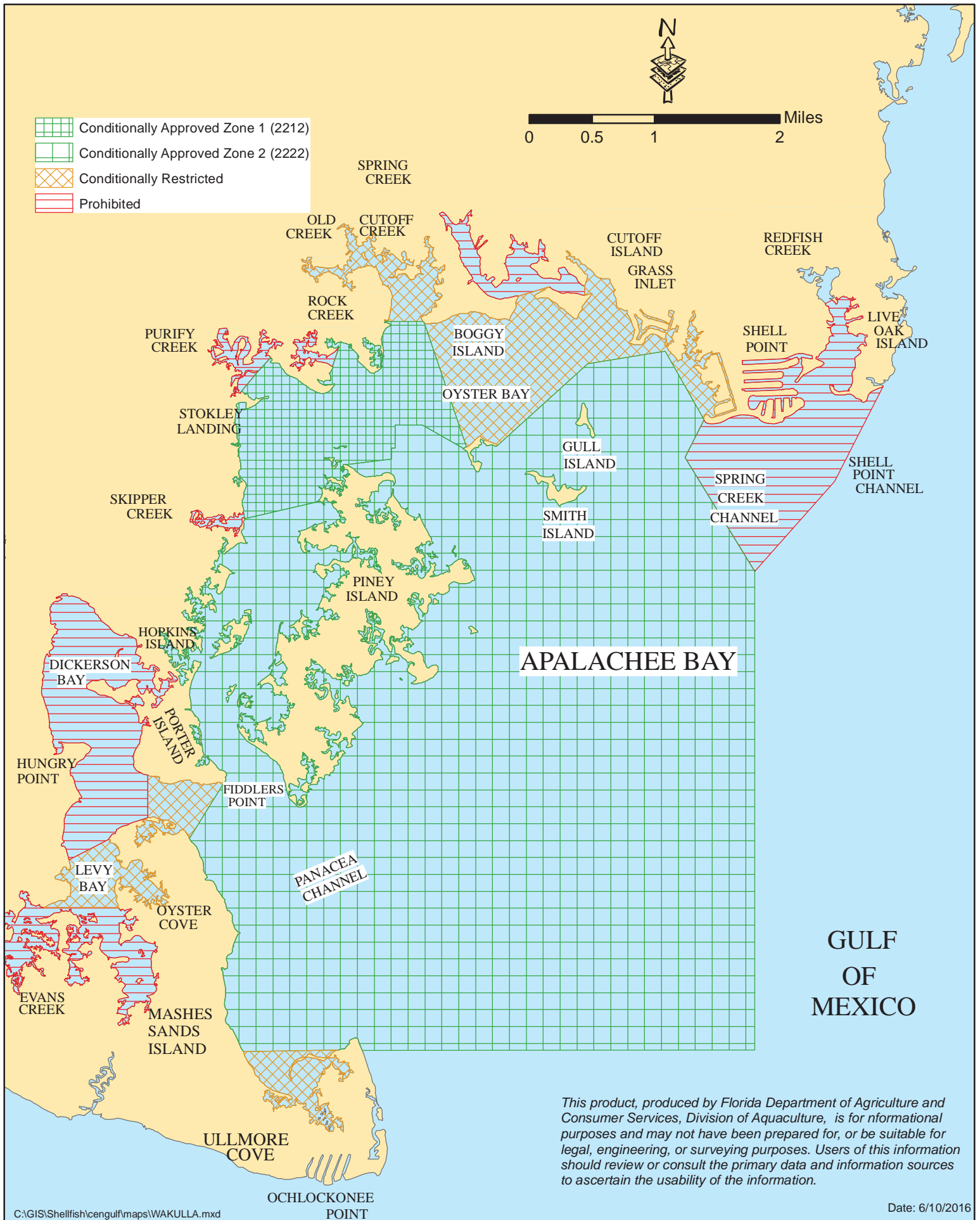


SHELLFISH HARVESTING AREA CLASSIFICATION MAP #20 (Effective: August 17, 2004)  
 Ochlockonee Bay System (#20) Shellfish Harvesting Area in Franklin and Wakulla Counties  
 January - June, October - December





SHELLFISH HARVESTING AREA CLASSIFICATION MAP #22 (Effective: March 23, 2017)  
 Wakulla County (#22) Shellfish Harvesting Area in Wakulla County



*This product, produced by Florida Department of Agriculture and Consumer Services, Division of Aquaculture, is for informational purposes and may not have been prepared for, or be suitable for legal, engineering, or surveying purposes. Users of this information should review or consult the primary data and information sources to ascertain the usability of the information.*

SHELLFISH HARVESTING AREA CLASSIFICATION MAP #25 (Effective: June 28, 2018)  
Horseshoe Beach (#25) Shellfish Harvesting Area in Dixie County



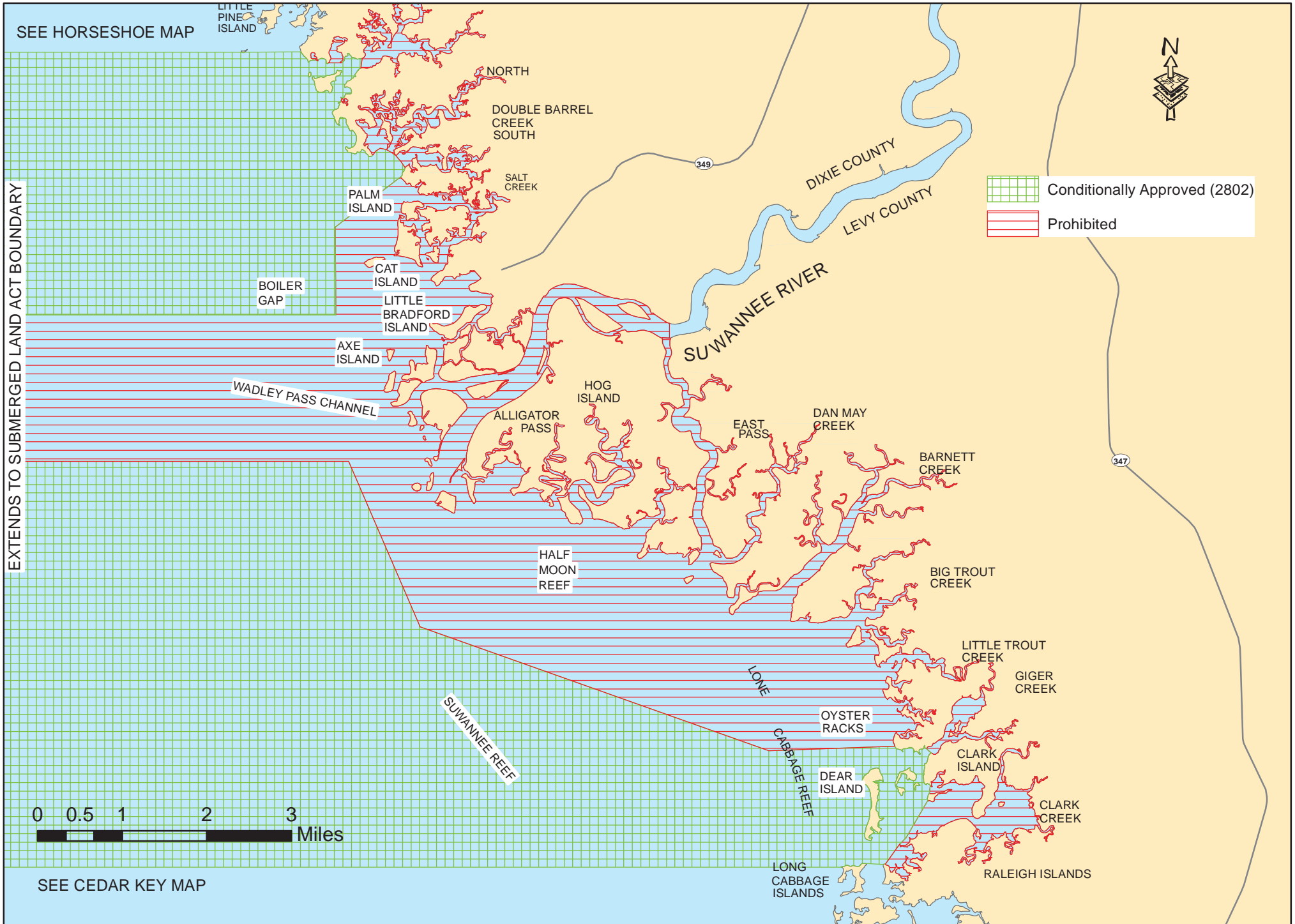
EXTENDS TO SUBMERGED LANDS ACT BOUNDARY LINE

SEE SUWANEE SOUND MAP

SHELLFISH HARVESTING AREA CLASSIFICATION MAP #28A (Effective: June 28, 2018)

Suwannee Sound (#28) Shellfish Harvesting Area in Dixie and Levy Counties

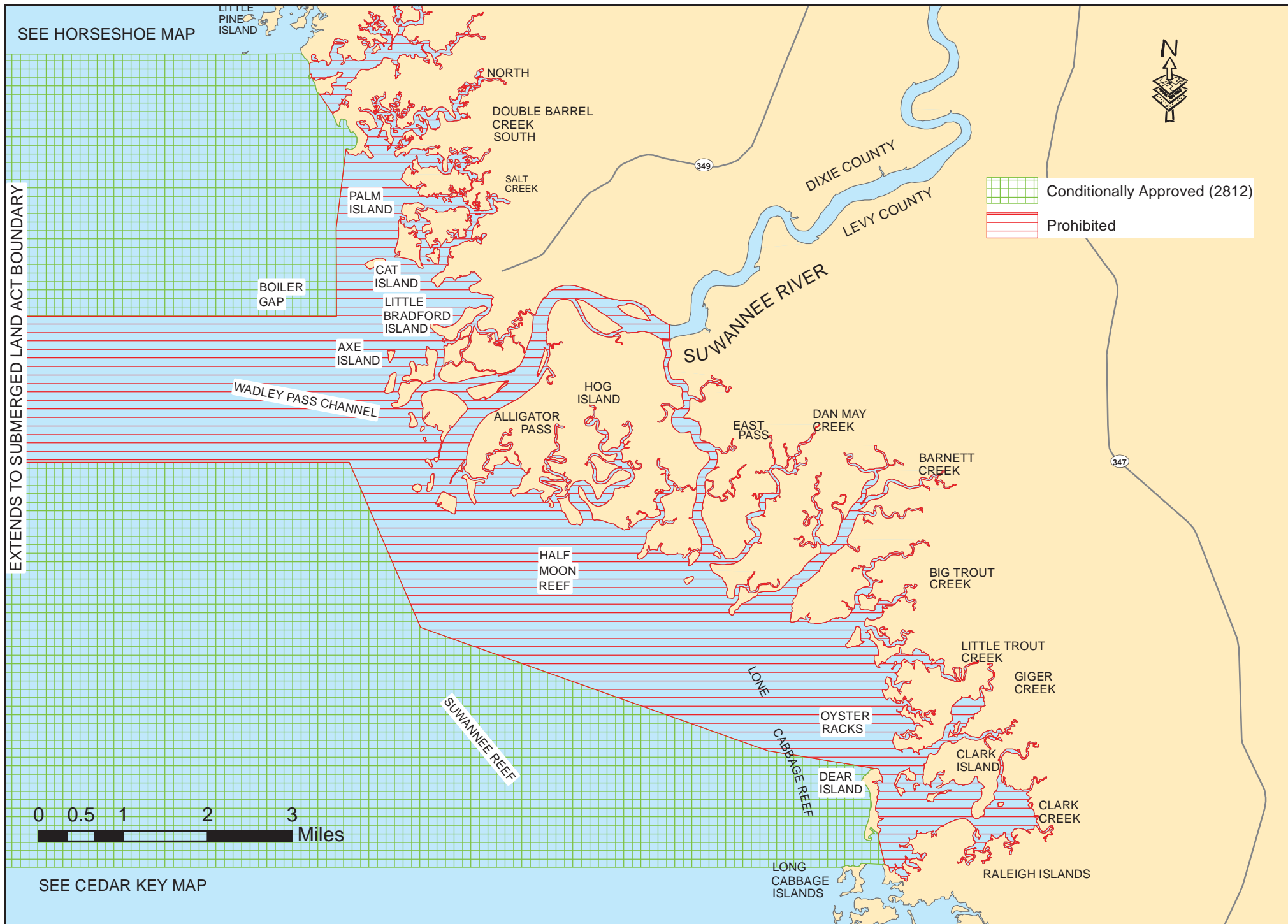
Spring/Summer Months: February – May, September



SHELLFISH HARVESTING AREA CLASSIFICATION MAP #28B (Effective: June 28, 2018)

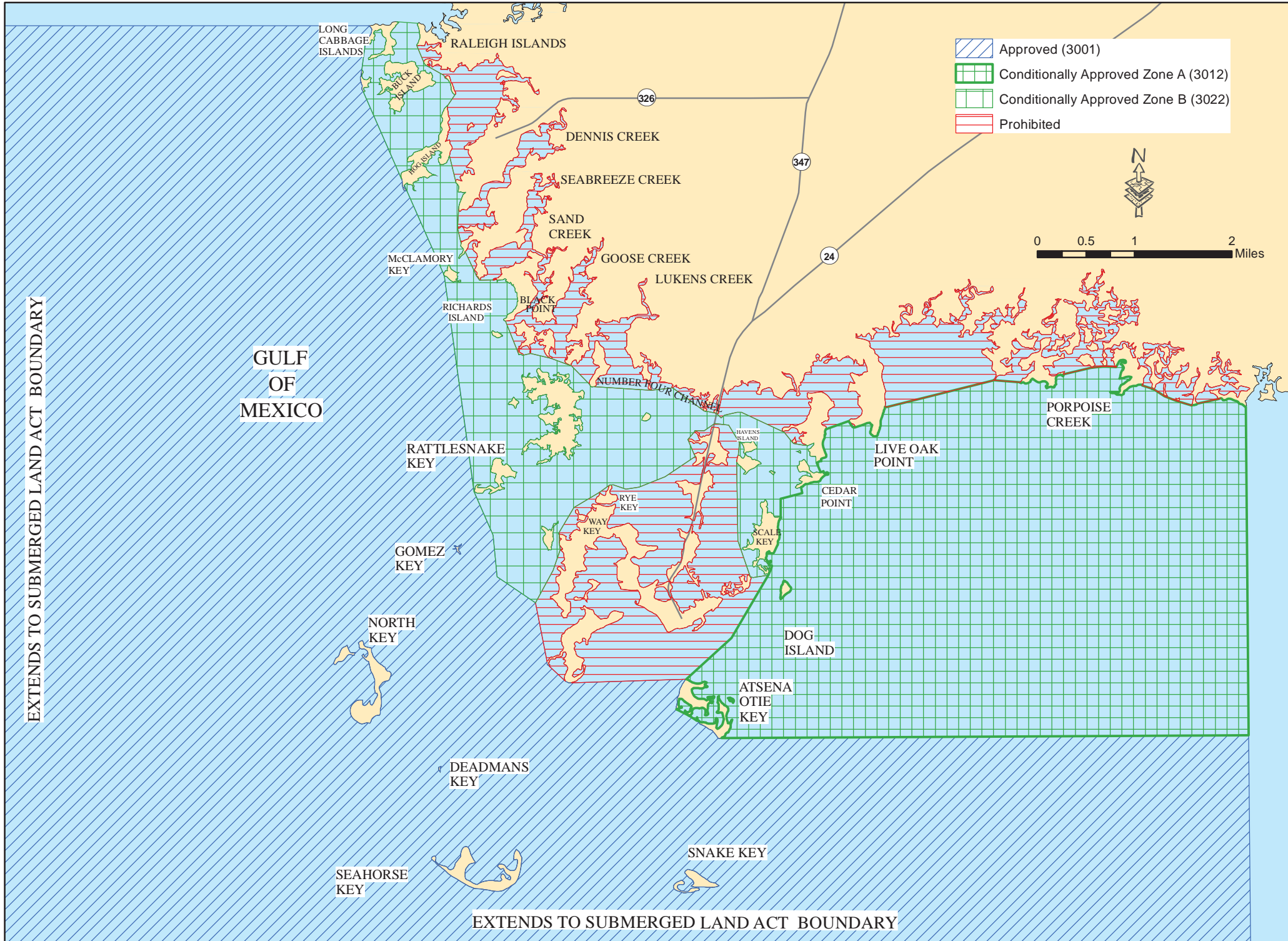
Suwannee Sound (#28) Shellfish Harvesting Area in Dixie and Levy Counties

Winter months: October-January





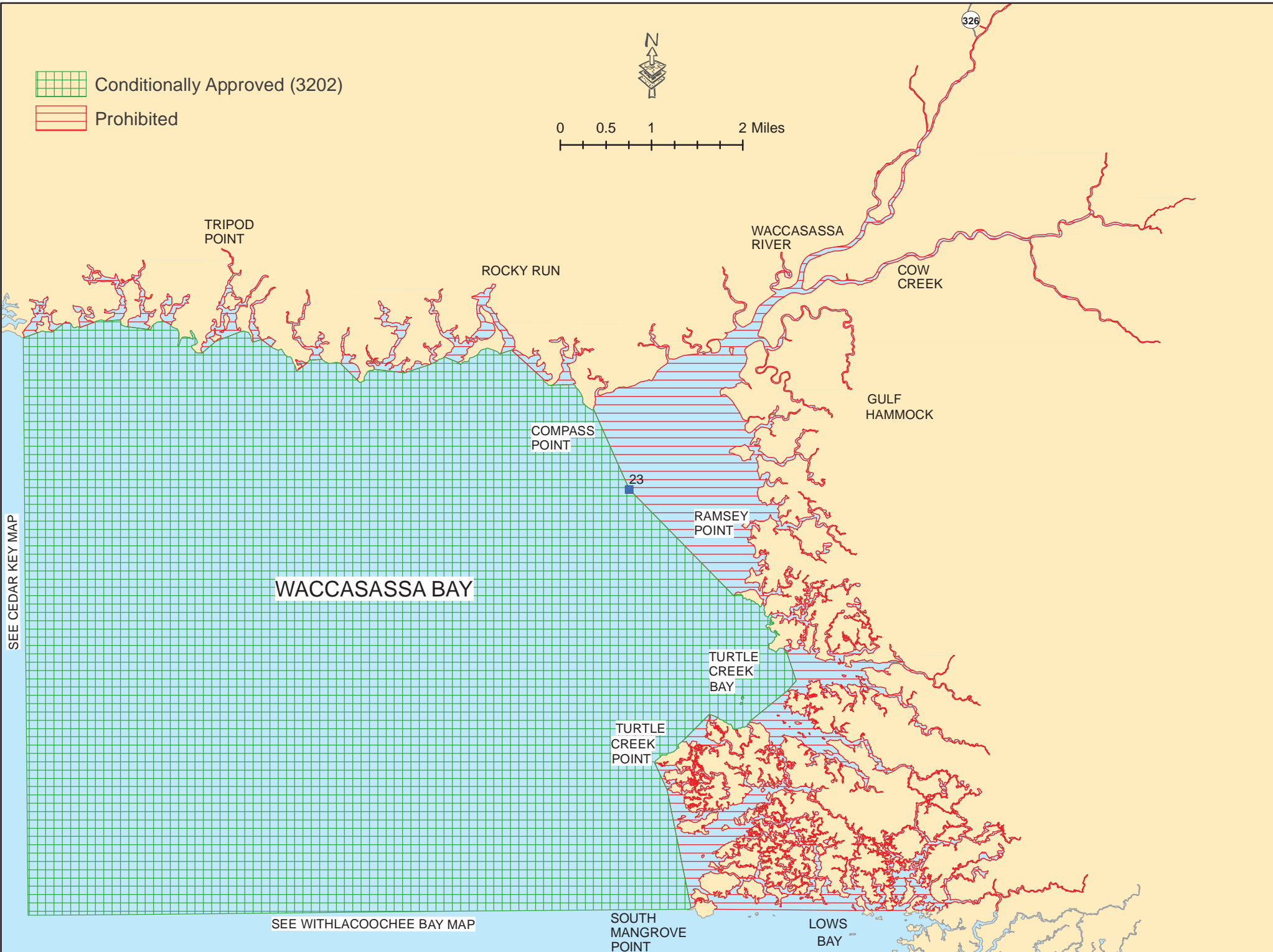
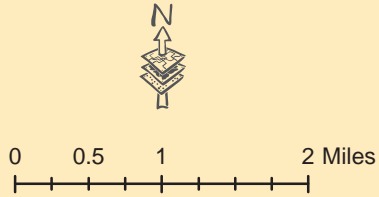
SHELLFISH HARVESTING AREA CLASSIFICATION MAP WITH AQUACULTURE USE ZONES MAP #30 (Effective: March 23, 2017)

Cedar Key (#30) Shellfish Harvesting Area in Levy County

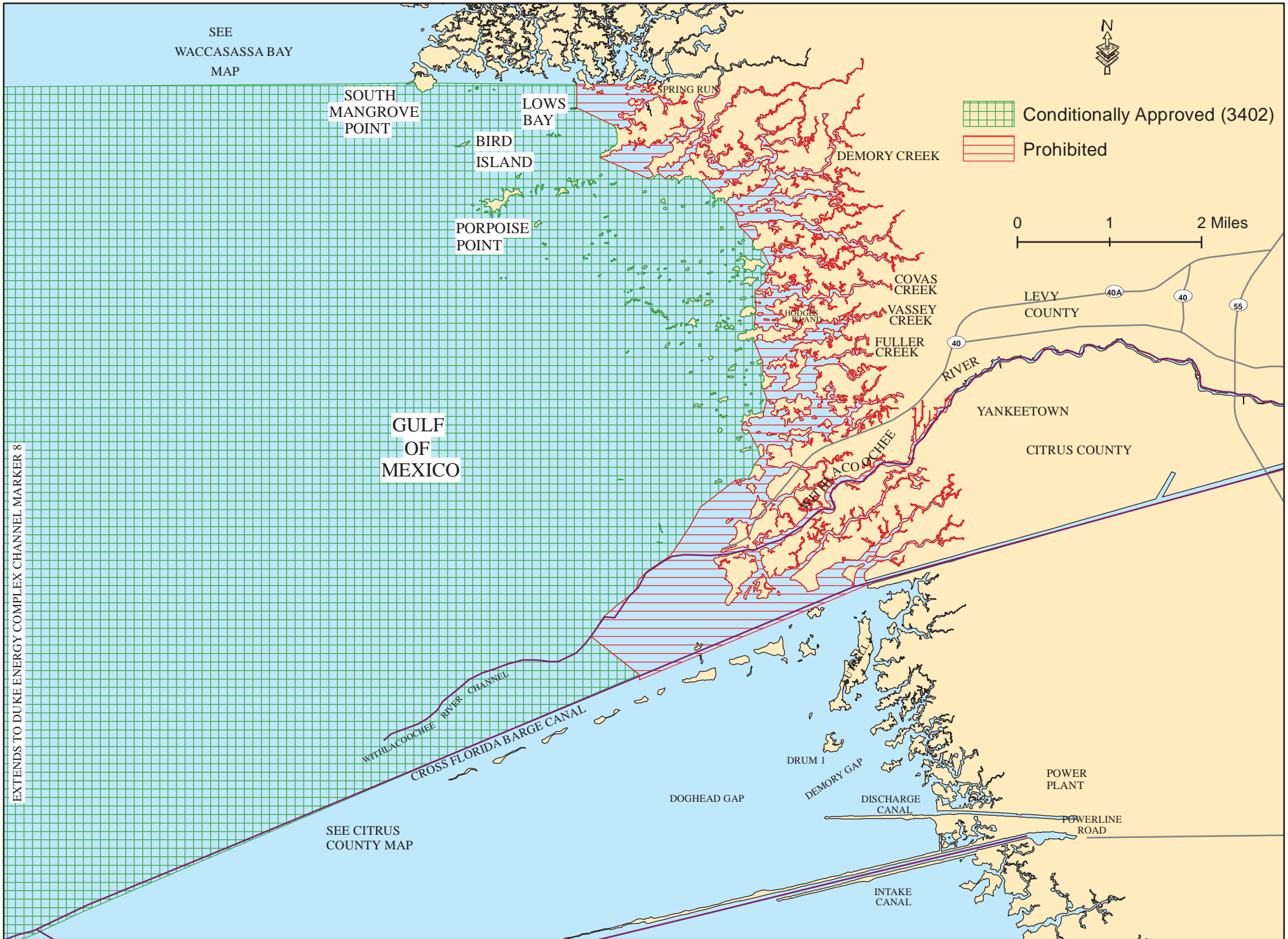


SHELLFISH HARVESTING AREA CLASSIFICATION MAP #32 (Effective: June 28, 2018)  
Waccasassa Bay (#32) Shellfish Harvesting Area in Levy County

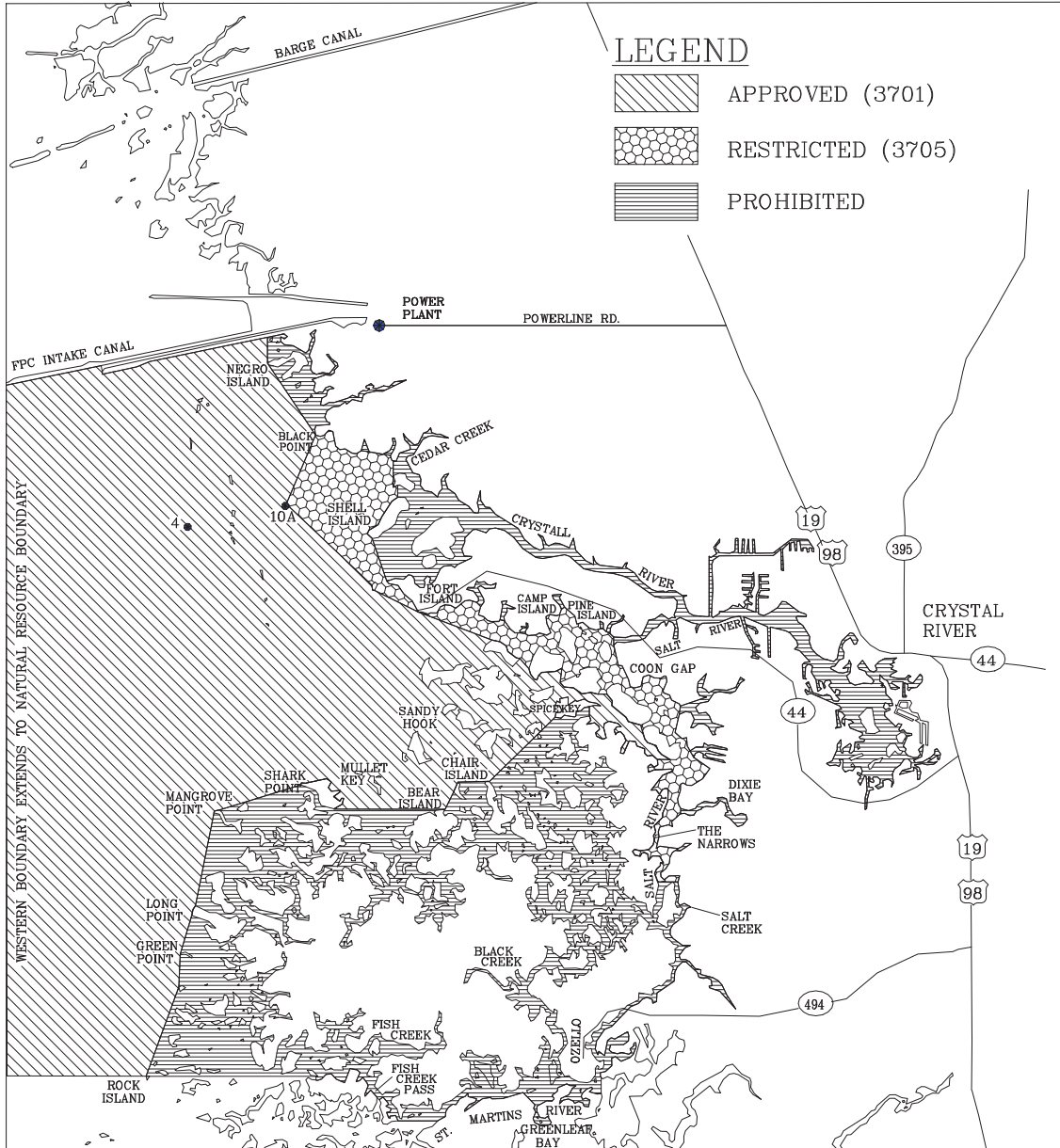
-  Conditionally Approved (3202)
-  Prohibited



SHELLFISH HARVESTING AREA CLASSIFICATION MAP #34 Effective: (June 28, 2018)  
 Withlacoochee Bay (#34) Shellfish Harvesting Area in Levy County

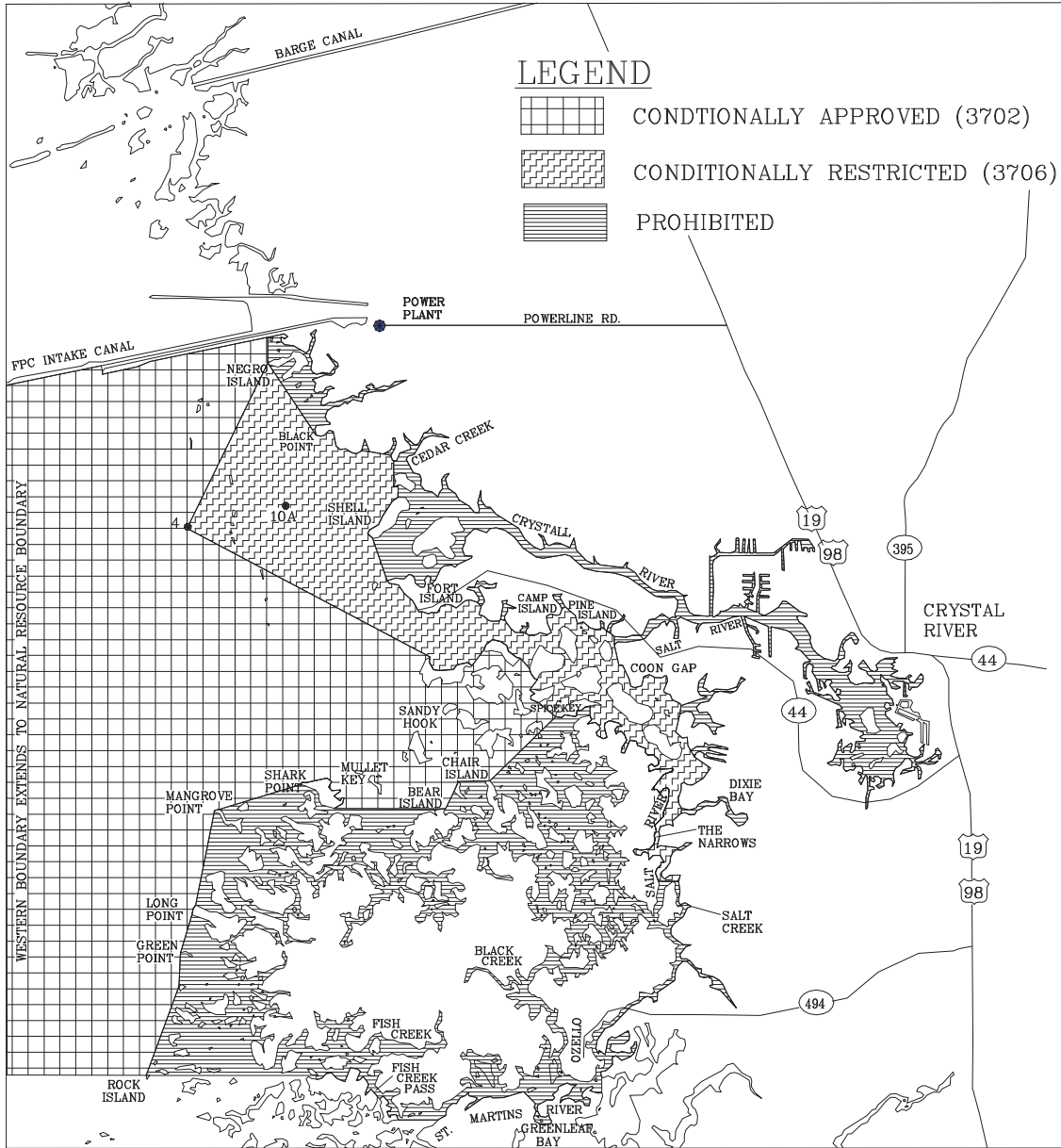


**SHELLFISH HARVESTING AREA CLASSIFICATION MAP #37A**  
 Citrus County (#37) Shellfish Harvesting Area in Citrus County  
 Spring / Fall Months: March thru June and October  
 (Effective: July 28, 2008)



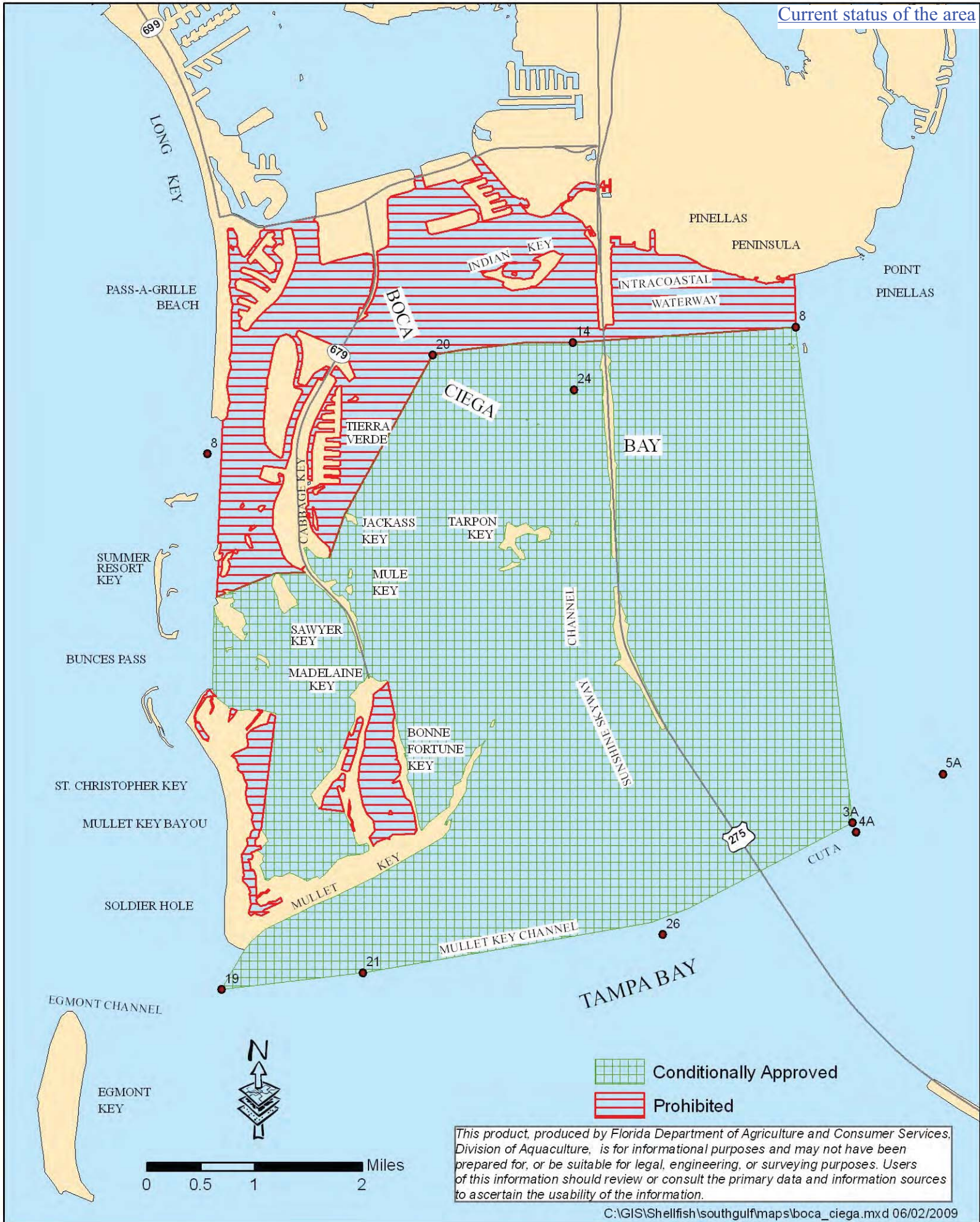


**SHELLFISH HARVESTING AREA CLASSIFICATION MAP #37B**  
 Citrus County (#37) Shellfish Harvesting Area in Citrus County  
 Winter Months: November thru February  
 (Effective: July 28, 2008)



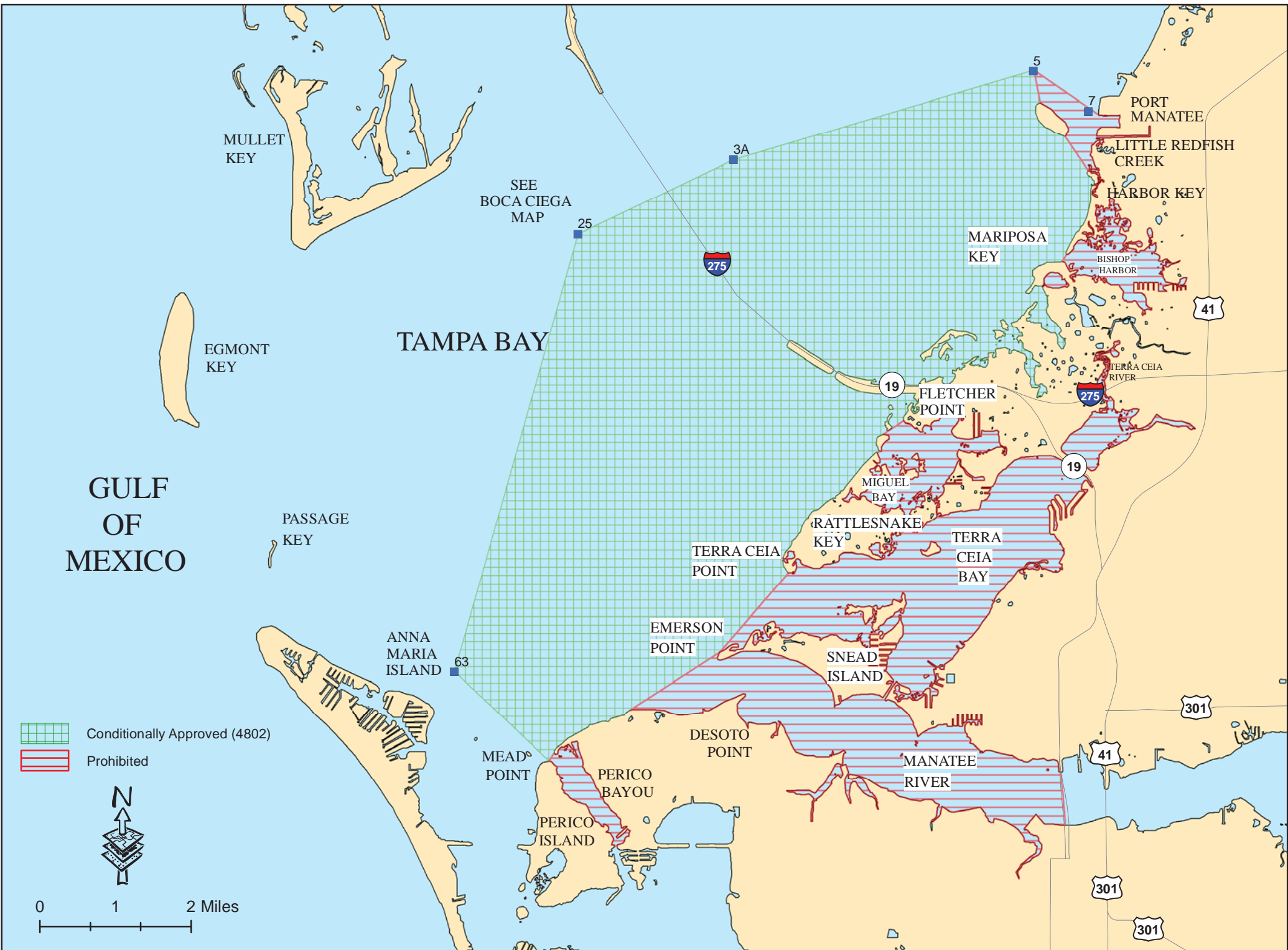
SHELLFISH HARVESTING AREA CLASSIFICATION MAP #42 (Effective: September 28, 2004)  
 Boca Ciega Bay (#42) Shellfish Harvesting Area in Pinellas and Hillsborough Counties

Current status of the area

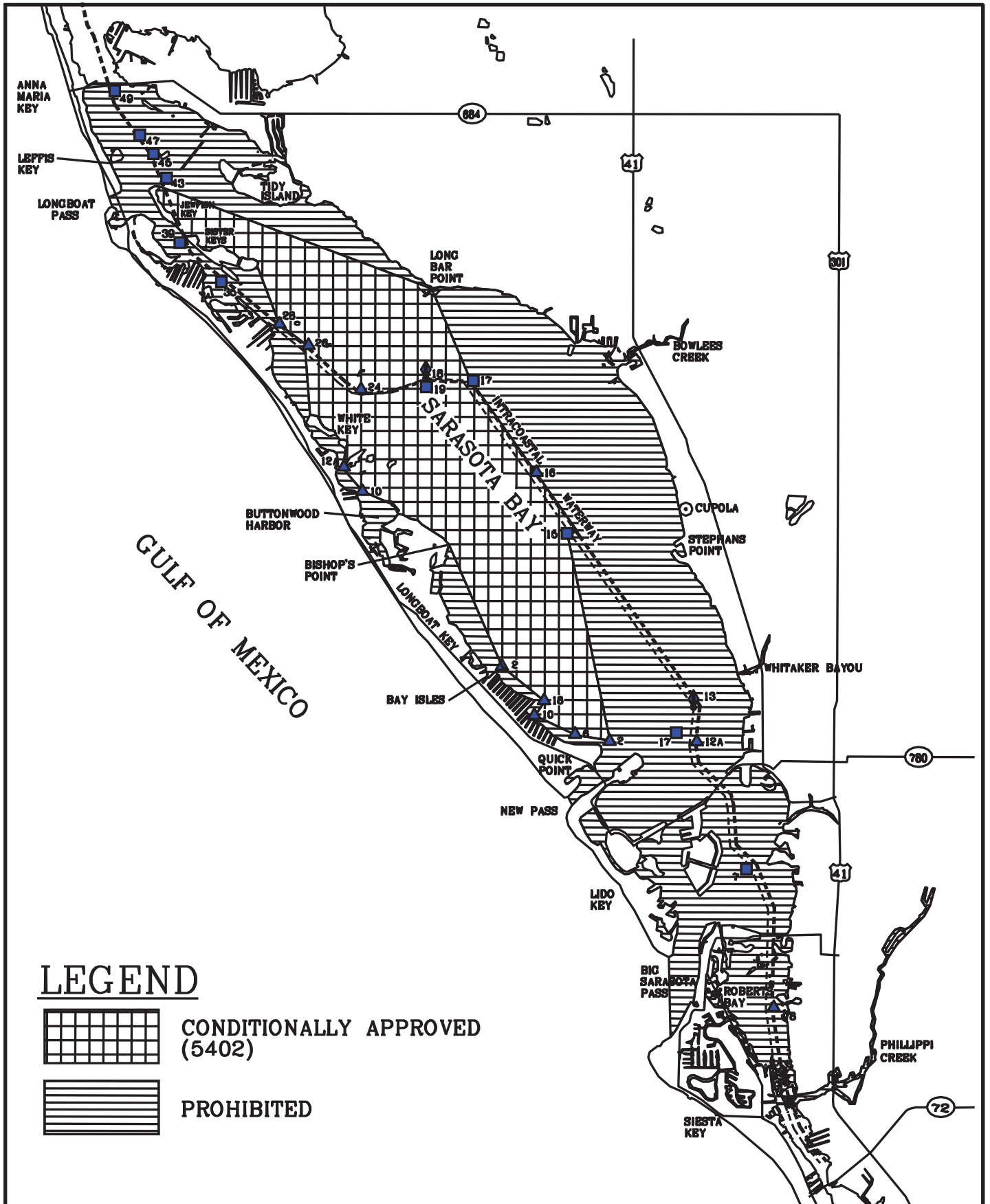


This product, produced by Florida Department of Agriculture and Consumer Services, Division of Aquaculture, is for informational purposes and may not have been prepared for, or be suitable for legal, engineering, or surveying purposes. Users of this information should review or consult the primary data and information sources to ascertain the usability of the information.

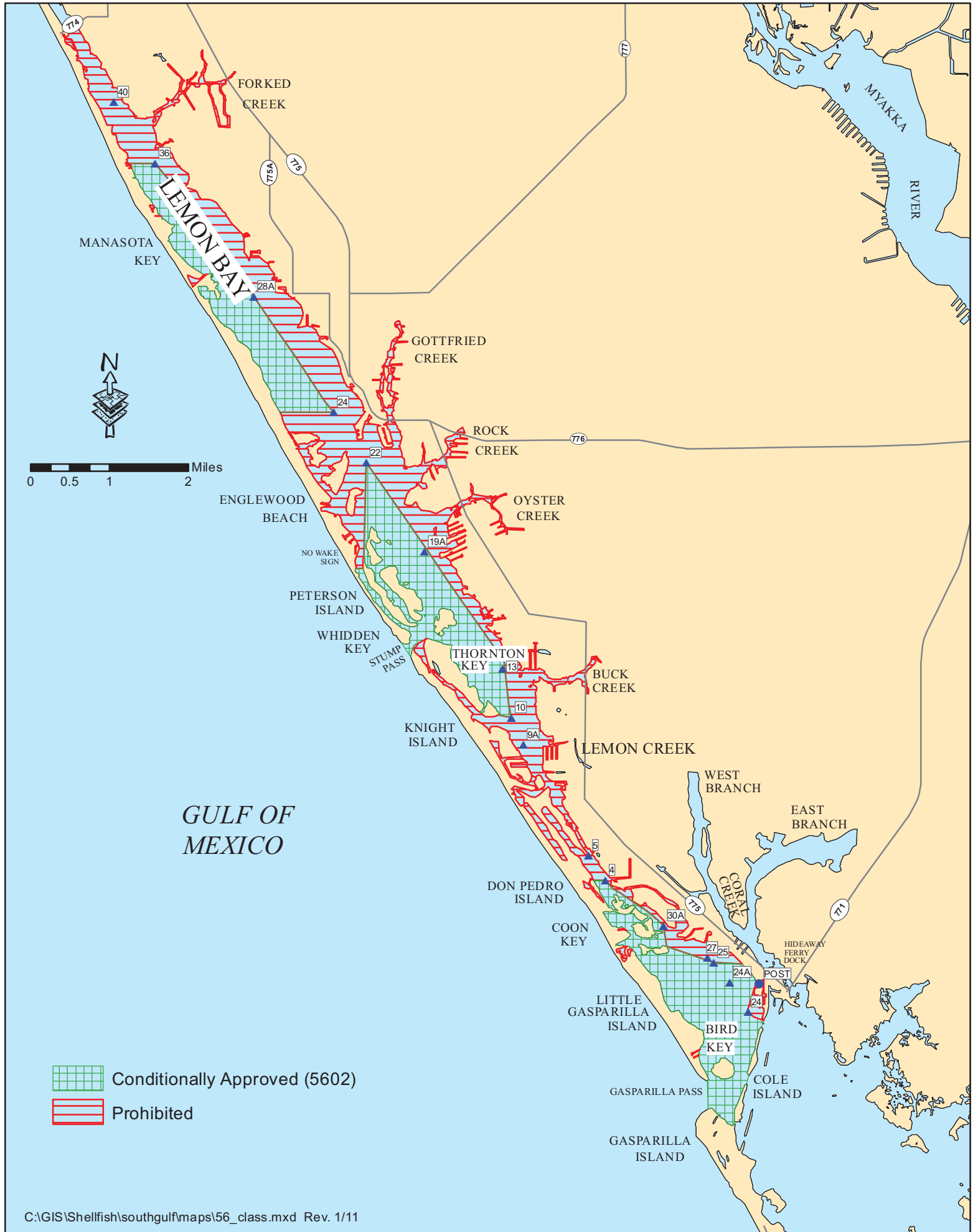
SHELLFISH HARVESTING AREA CLASSIFICATION MAP #48 (Effective: September 28, 2004)  
Lower Tampa Bay (#48) Shellfish Harvesting Area in Manatee and Hillsborough Counties



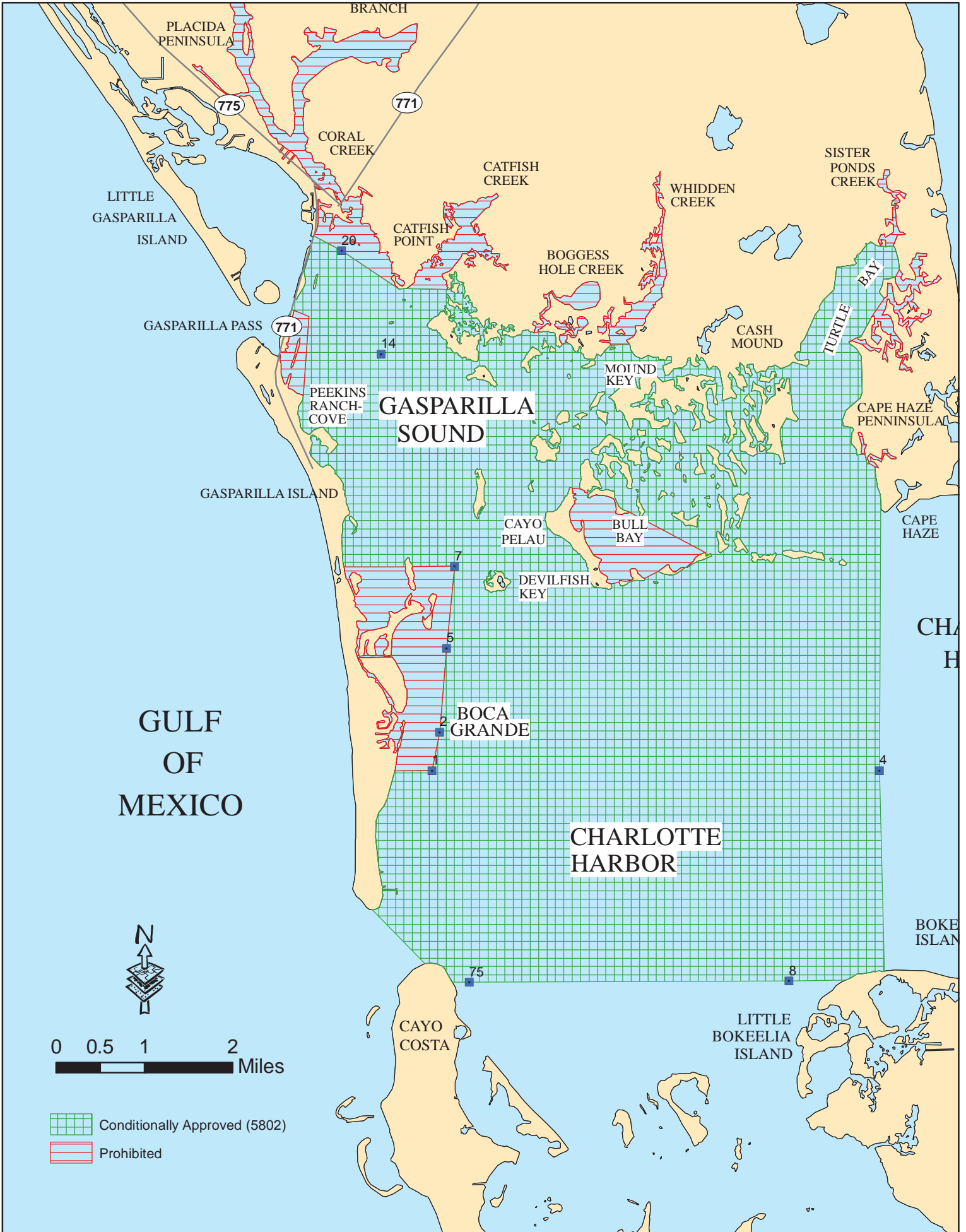
SHELLFISH HARVESTING AREA CLASSIFICATION MAP #54 (Effective: September 28, 2004)  
 Sarasota Bay (#54) Shellfish Harvesting Area in Sarasota and Manatee Counties



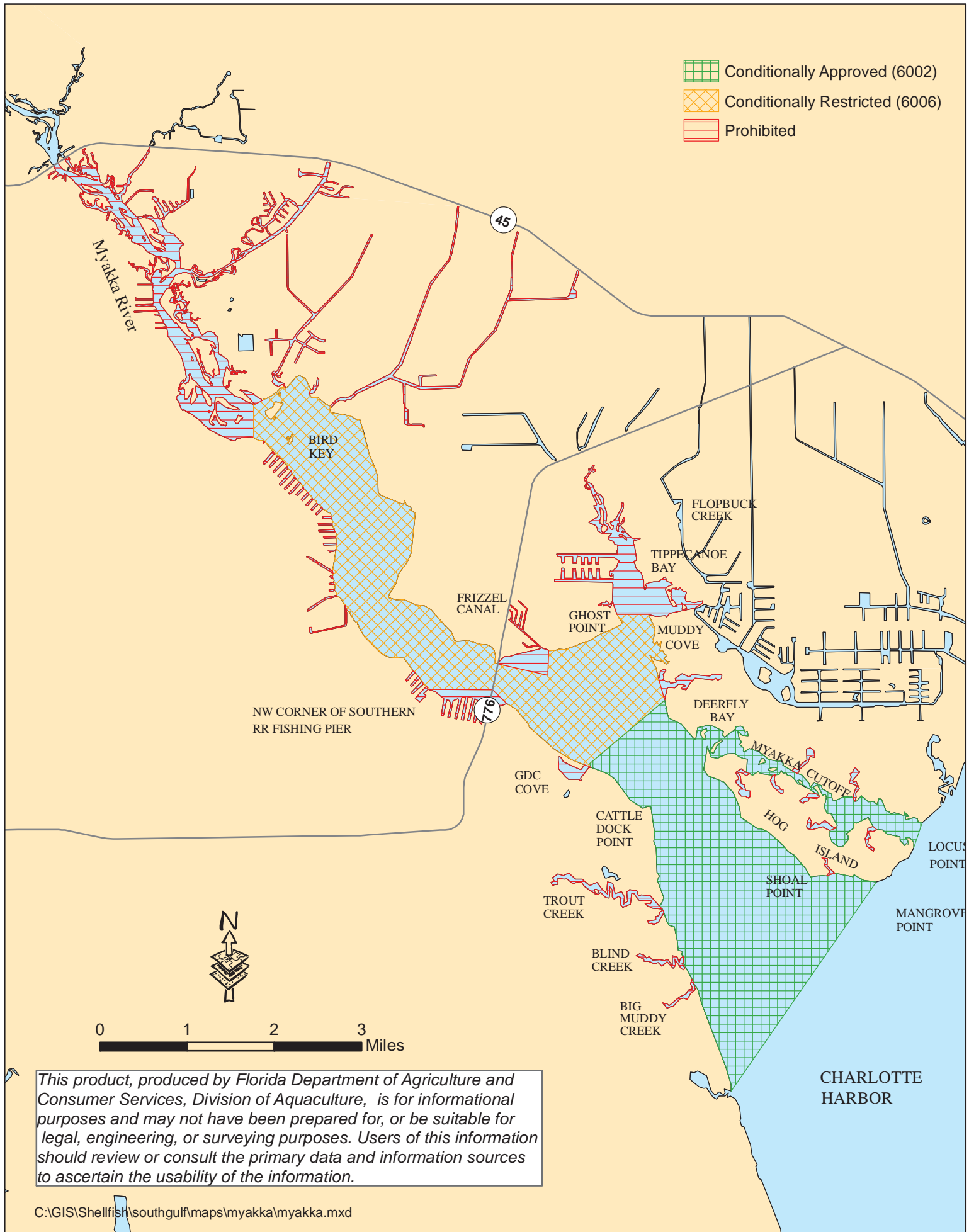
SHELLFISH HARVESTING AREA CLASSIFICATION MAP #56 (Effective: July 20, 1998)  
 Lemon Bay (#56) Shellfish Harvesting Area in Charlotte and Sarasota Counties



SHELLFISH HARVESTING AREA CLASSIFICATION MAP #58 (Effective: January 24, 2008)  
Gasparilla Sound (#58) Shellfish Harvesting Area in Charlotte and Lee Counties



SHELLFISH HARVESTING CLASSIFICATION MAP # 60 (Effective: August 19, 2012)  
 Myakka River (#60) Shellfish Harvesting Area in Charlotte and Sarasota Counties



SHELLFISH HARVESTING AREA CLASSIFICATION MAP #62 (Effective: May 5, 2009)  
 Pine Island Sound (#62) Shellfish Harvesting Area in Lee County

CHARLOTTE HARBOR  
 GULF OF MEXICO


CAPE CORAL




PINE ISLAND SOUND

PINE ISLAND

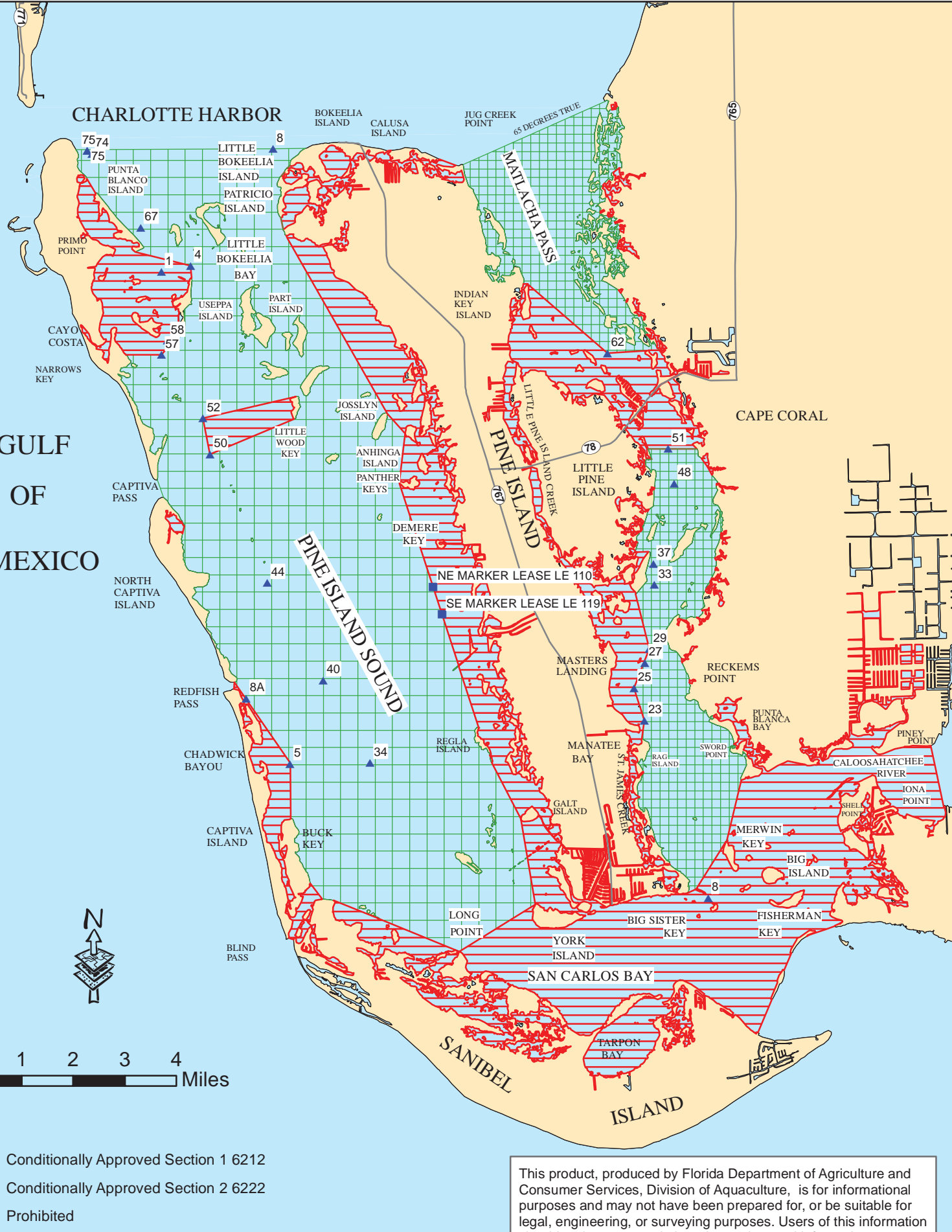
SAN CARLOS BAY

SANIBEL ISLAND



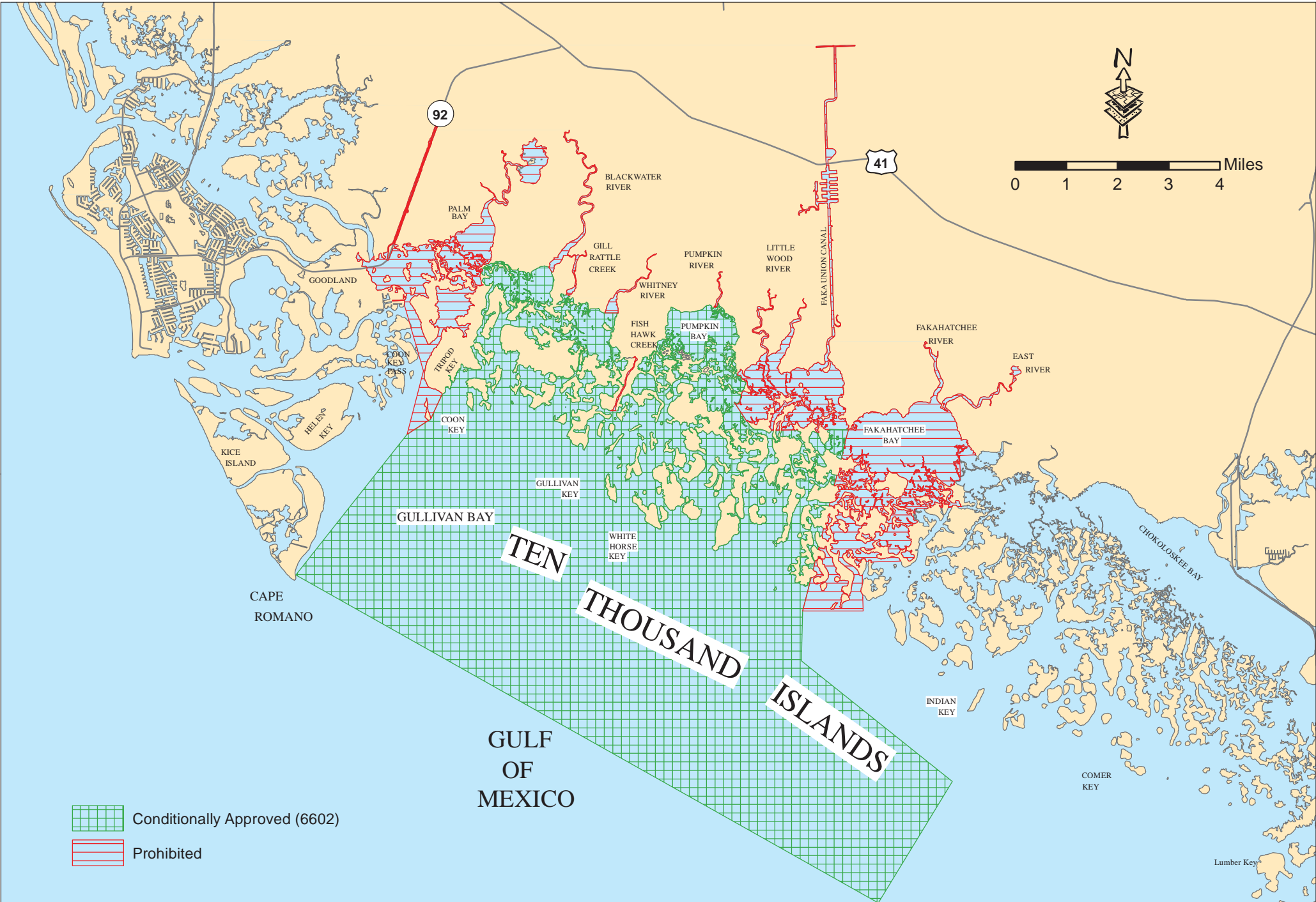
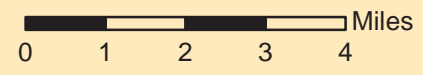
-  Conditionally Approved Section 1 6212
-  Conditionally Approved Section 2 6222
-  Prohibited



This product, produced by Florida Department of Agriculture and Consumer Services, Division of Aquaculture, is for informational purposes and may not have been prepared for, or be suitable for legal, engineering, or surveying purposes. Users of this information should review or consult the primary data and information sources to ascertain the usability of the information.





SHELLFISH HARVESTING AREA CLASSIFICATION MAP #66 (Effective: June 28, 2018)  
 Ten Thousand Islands (#66) Shellfish Harvesting Area in Collier County

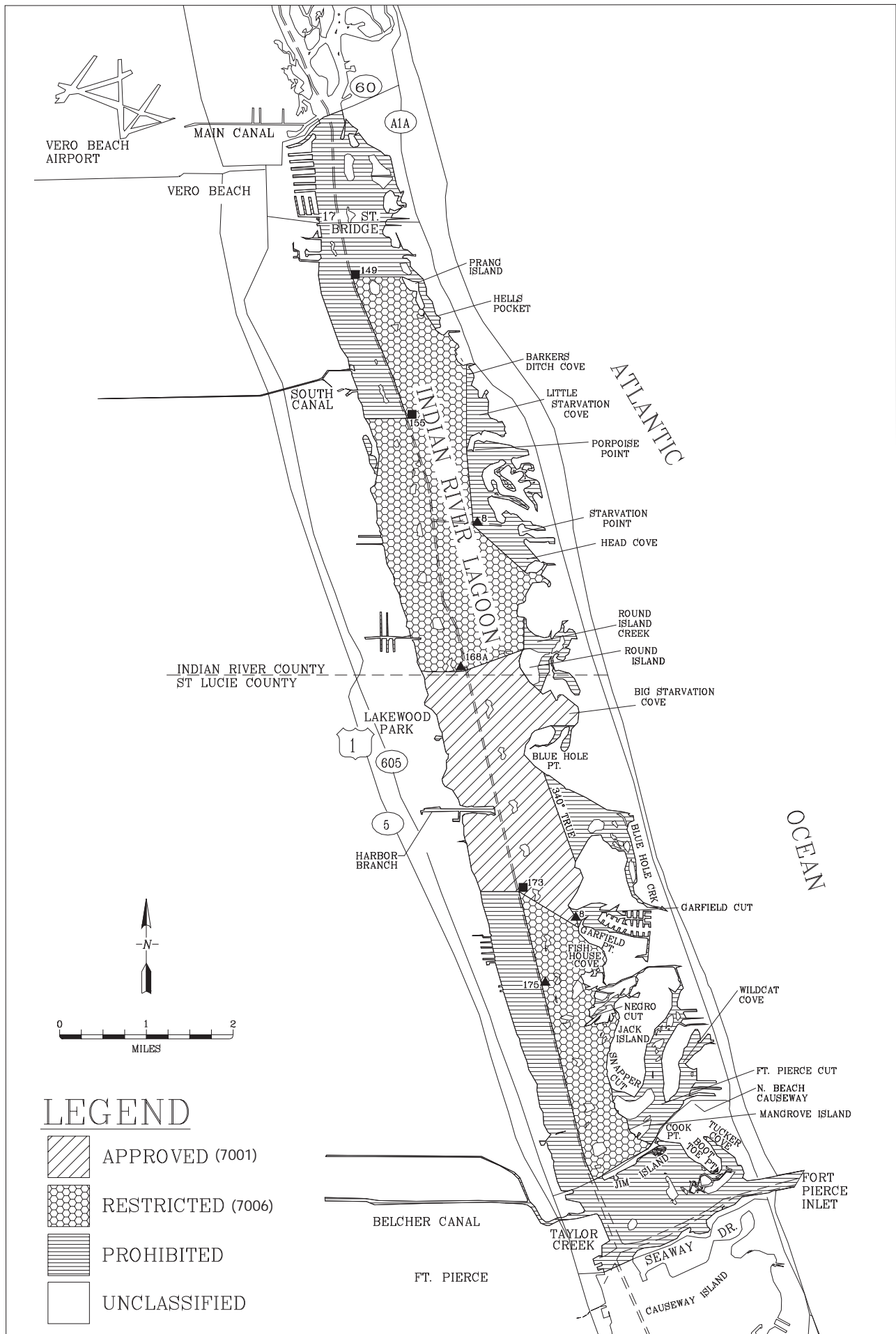


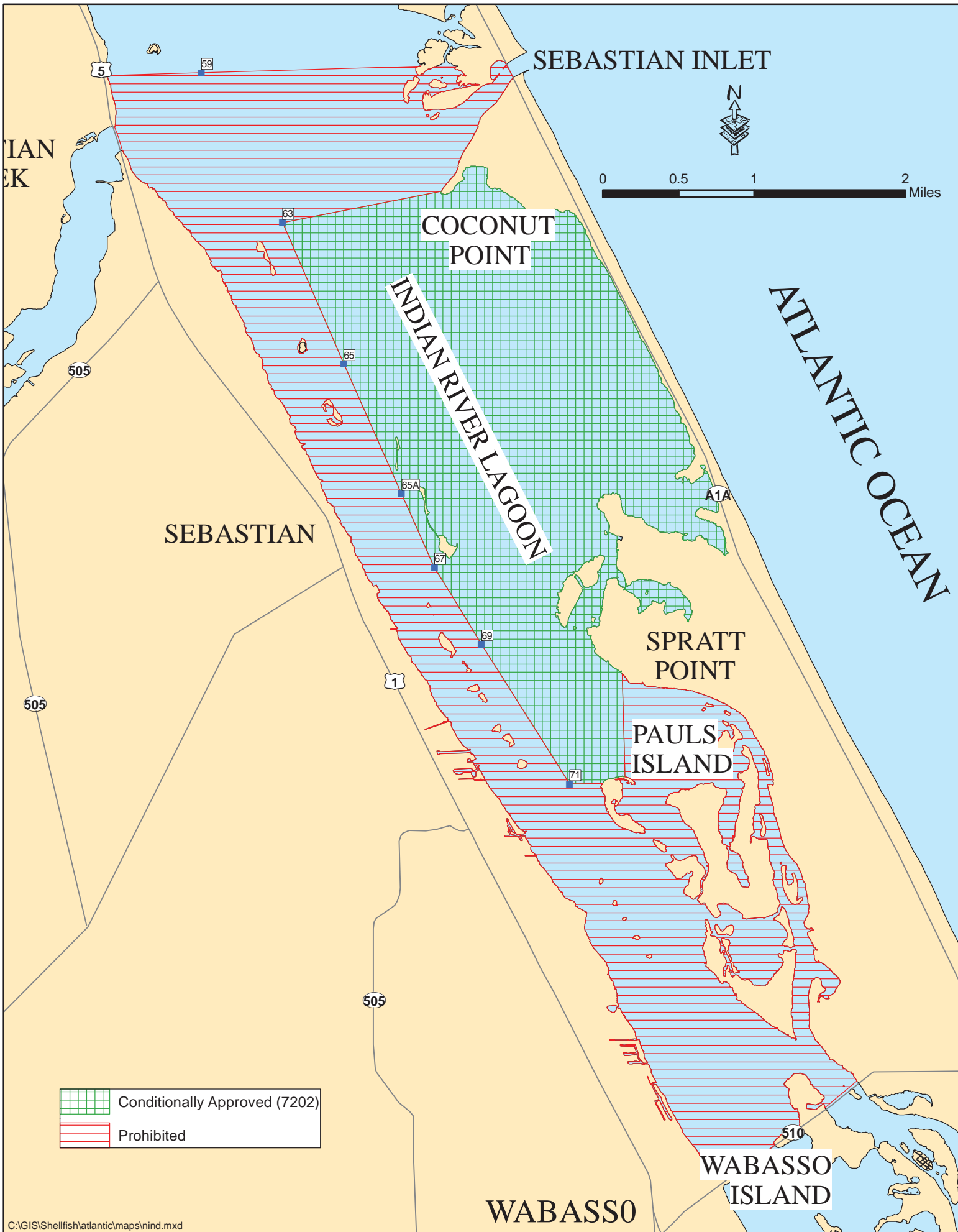
-  Conditionally Approved (6602)
-  Prohibited



TEN  
THOUSAND  
ISLANDS

GULF  
OF  
MEXICO

SHELLFISH HARVESTING AREA CLASSIFICATION MAP #70 (Effective: June 18, 1997)  
 Indian River/St. Lucie (#70) Shellfish Harvesting Area in Indian River and St. Lucie Counties

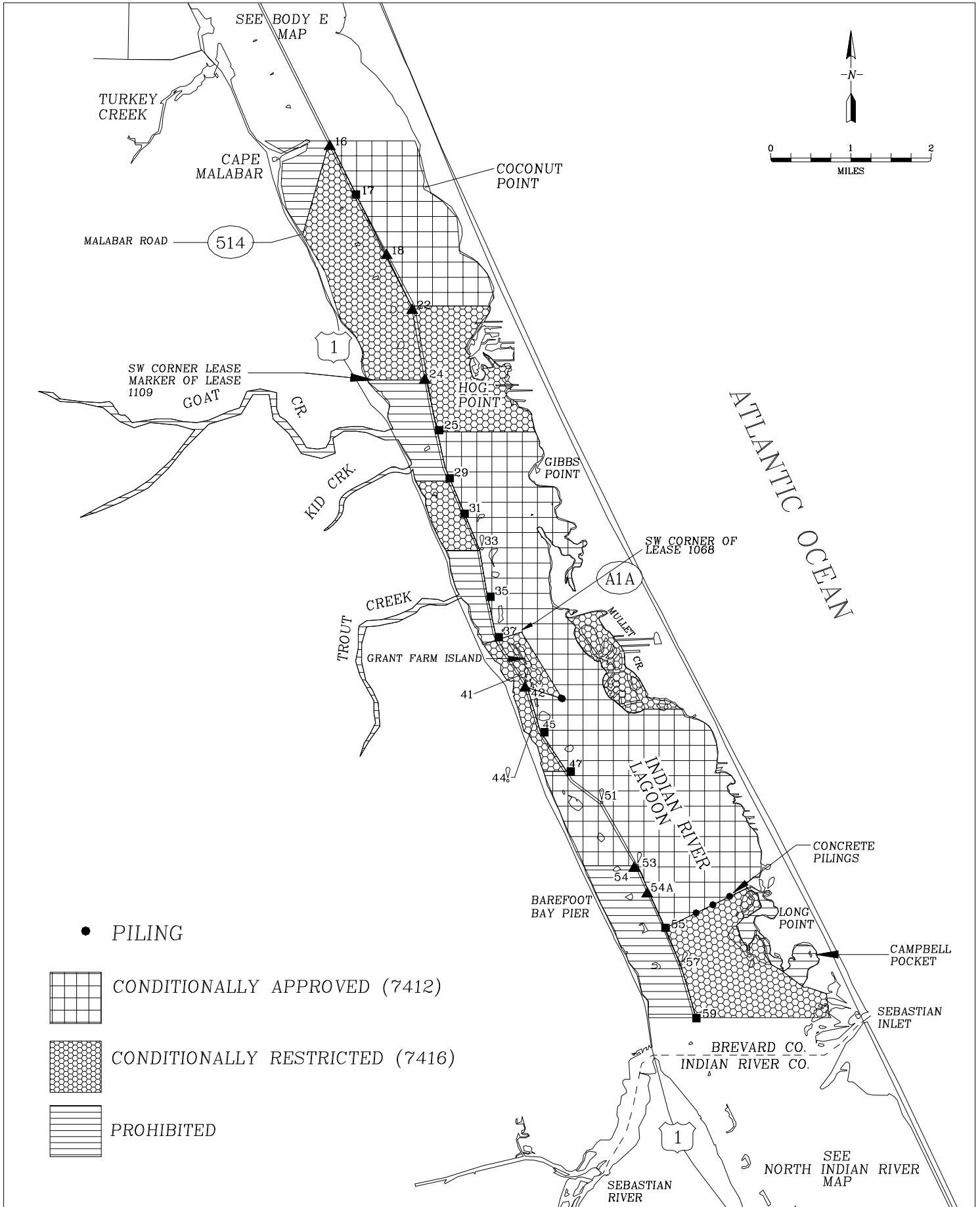




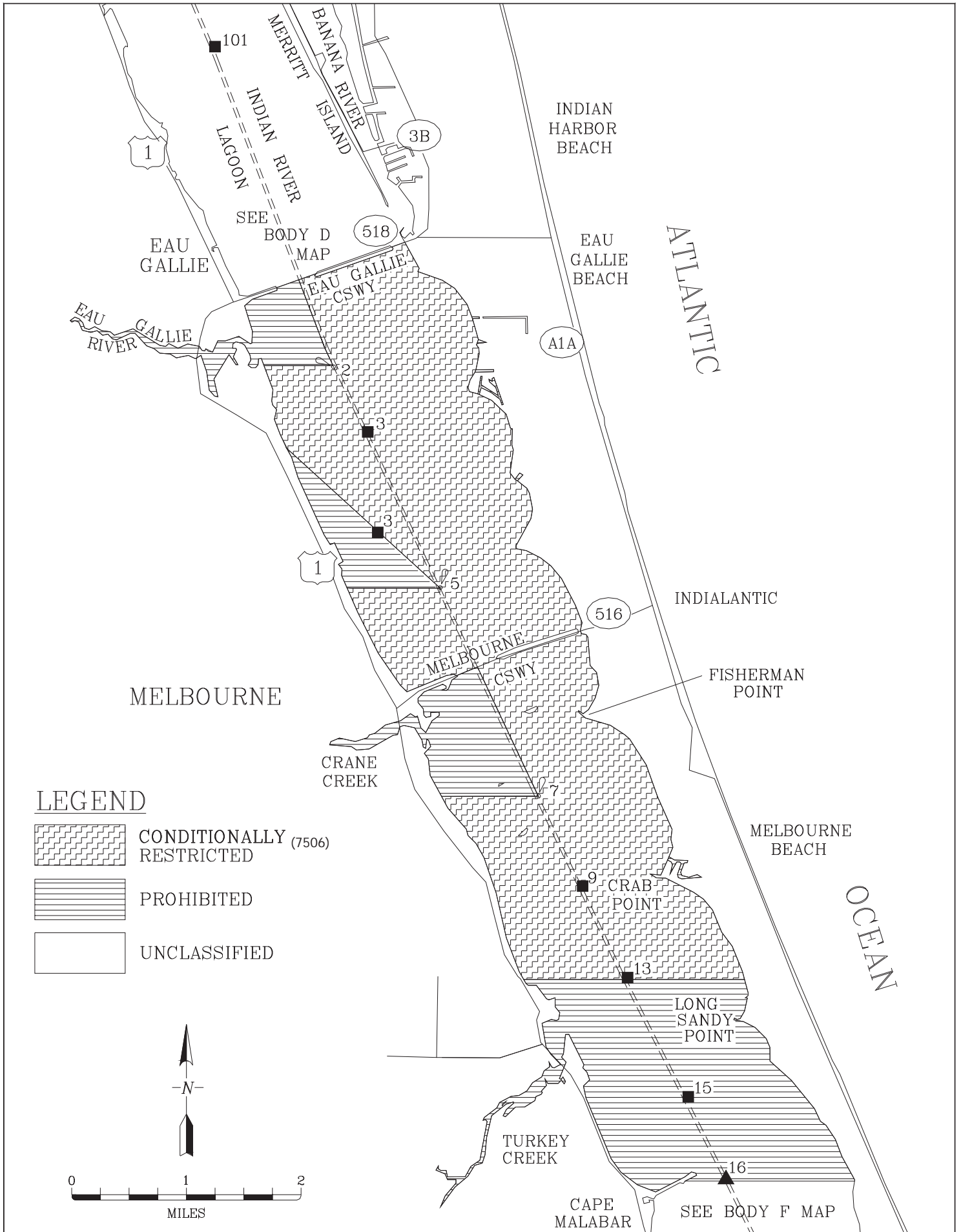
	Conditionally Approved (7202)
	Prohibited

SHELLFISH HARVESTING AREA CLASSIFICATION MAP #74 (Effective: April 5, 2000)

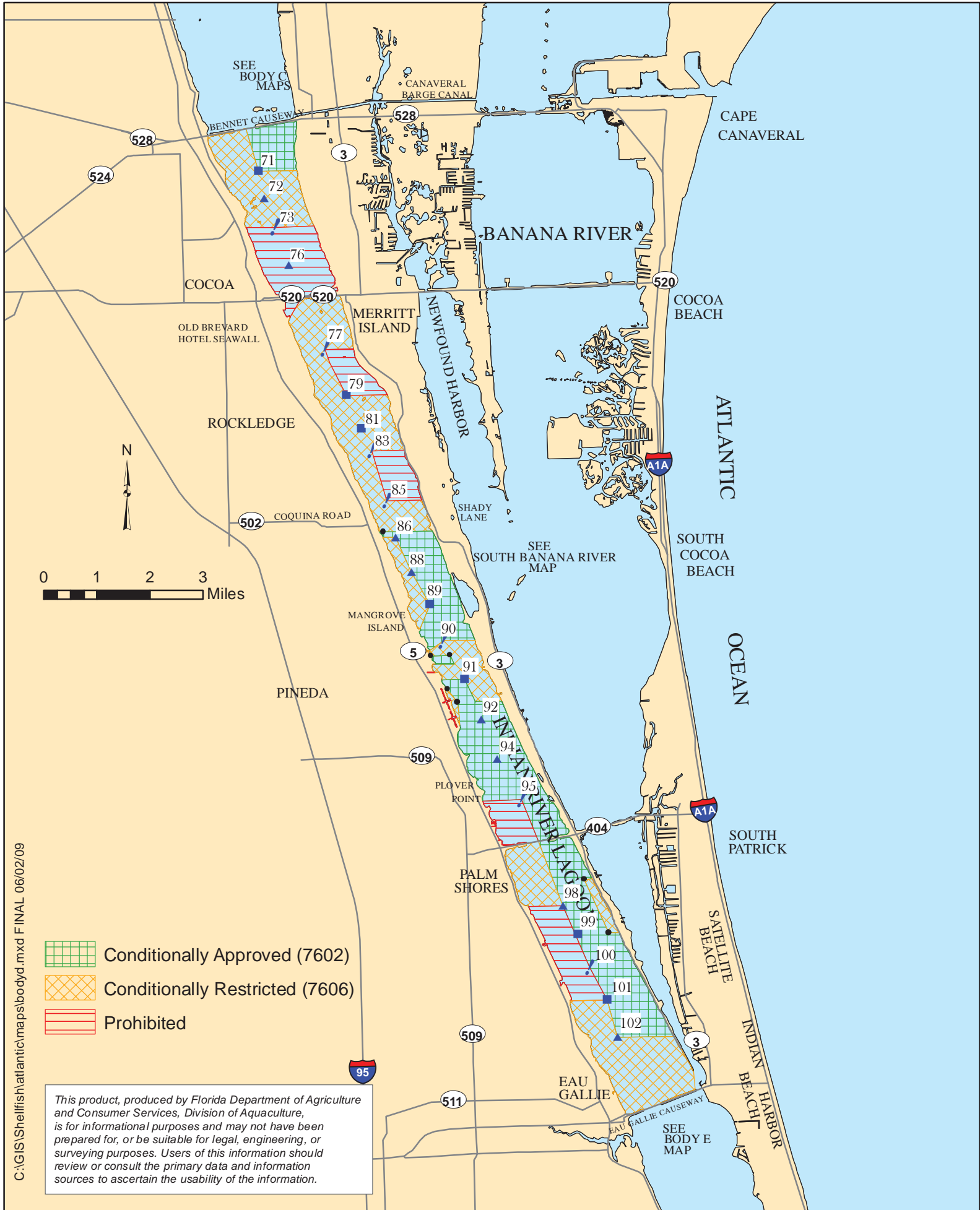
Body F (#74) Shellfish Harvesting Area in Brevard County



SHELLFISH HARVESTING AREA CLASSIFICATION MAP #75 (Effective: January 1, 1994)  
 Body E (#75) Shellfish Harvesting Area in Brevard County



SHELLFISH HARVESTING AREA CLASSIFICATION MAP #76 (Effective August 1, 1996)  
 Body D (#76) Shellfish Harvesting Area in Brevard County



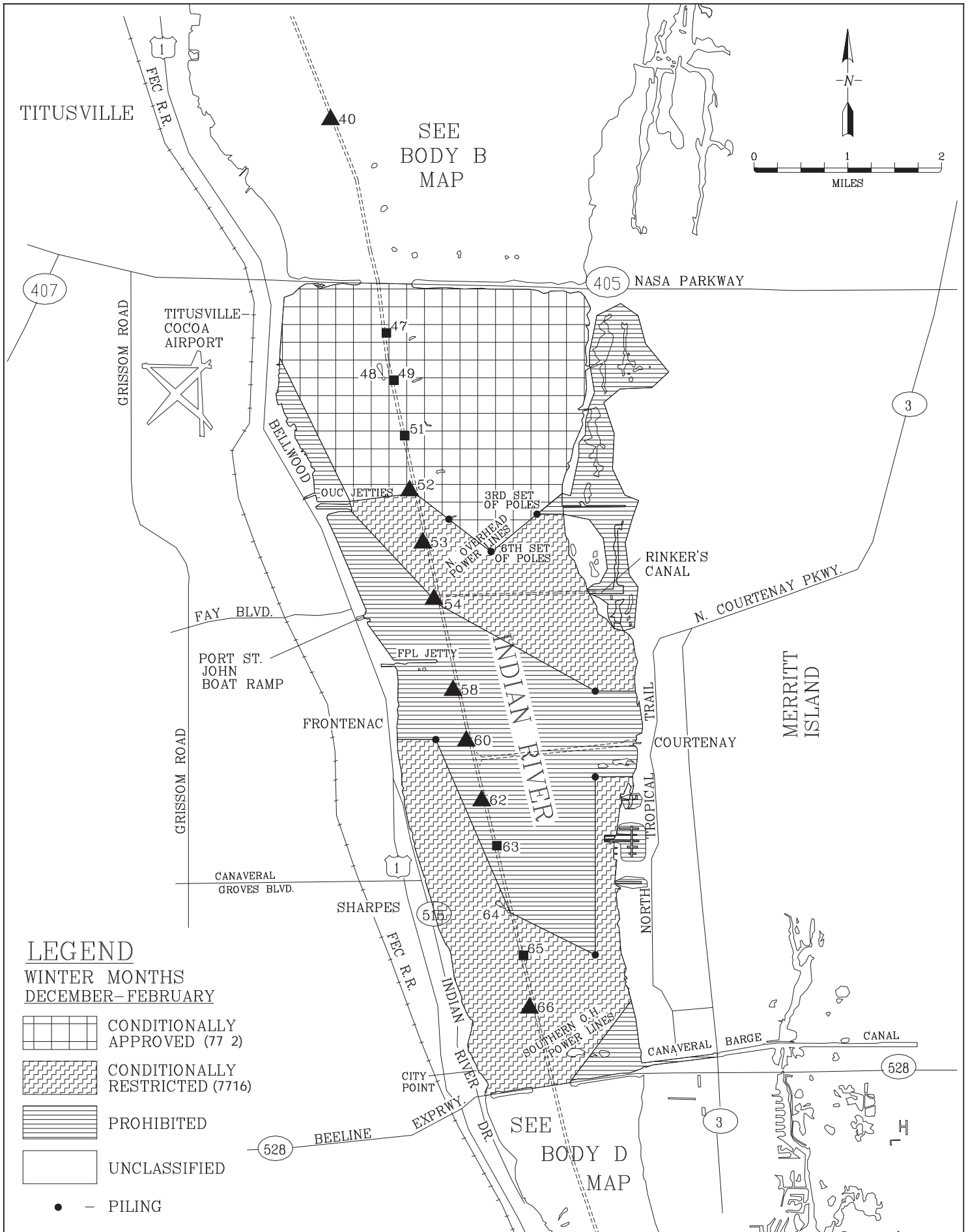
C:\GIS\Shellfishatlantic\maps\bodyd.mxd F:\NAL\_06/02/09

This product, produced by Florida Department of Agriculture and Consumer Services, Division of Aquaculture, is for informational purposes and may not have been prepared for, or be suitable for legal, engineering, or surveying purposes. Users of this information should review or consult the primary data and information sources to ascertain the usability of the information.

SHELLFISH HARVESTING AREA CLASSIFICATION MAP #77A (Effective: January 1, 1994)






Body C (#77) Shellfish Harvesting Area in Brevard County

Winter Months: December - February



**LEGEND**

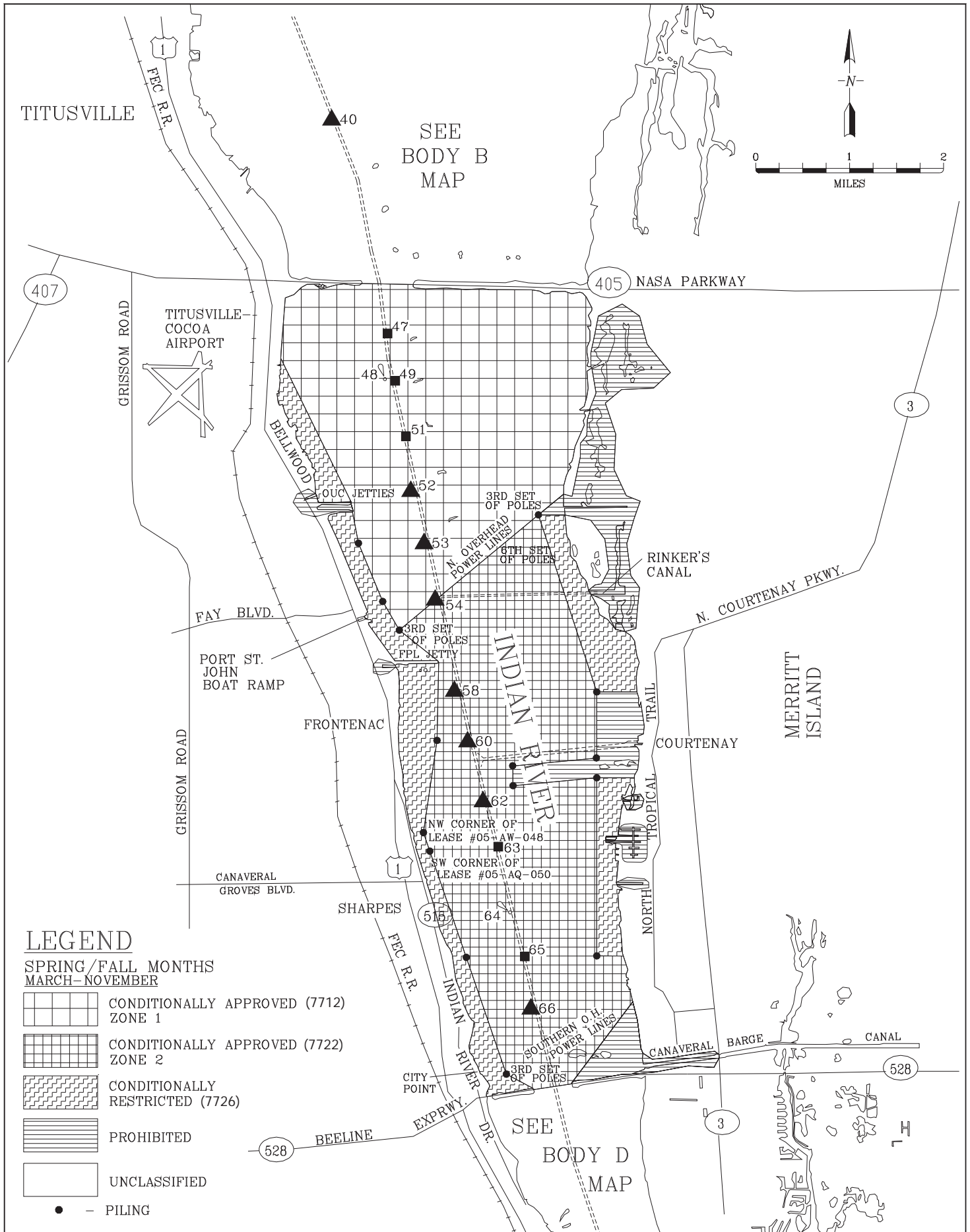
WINTER MONTHS  
DECEMBER-FEBRUARY

-  CONDITIONALLY APPROVED (77 2)
-  CONDITIONALLY RESTRICTED (7716)
-  PROHIBITED
-  UNCLASSIFIED
-  - PILING

SHELLFISH HARVESTING AREA CLASSIFICATION MAP #77B (Effective: January 1, 1994)

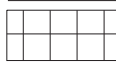
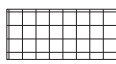
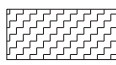



Body C (#77) Shellfish Harvesting Area in Brevard County

Spring/Fall Months: March - November



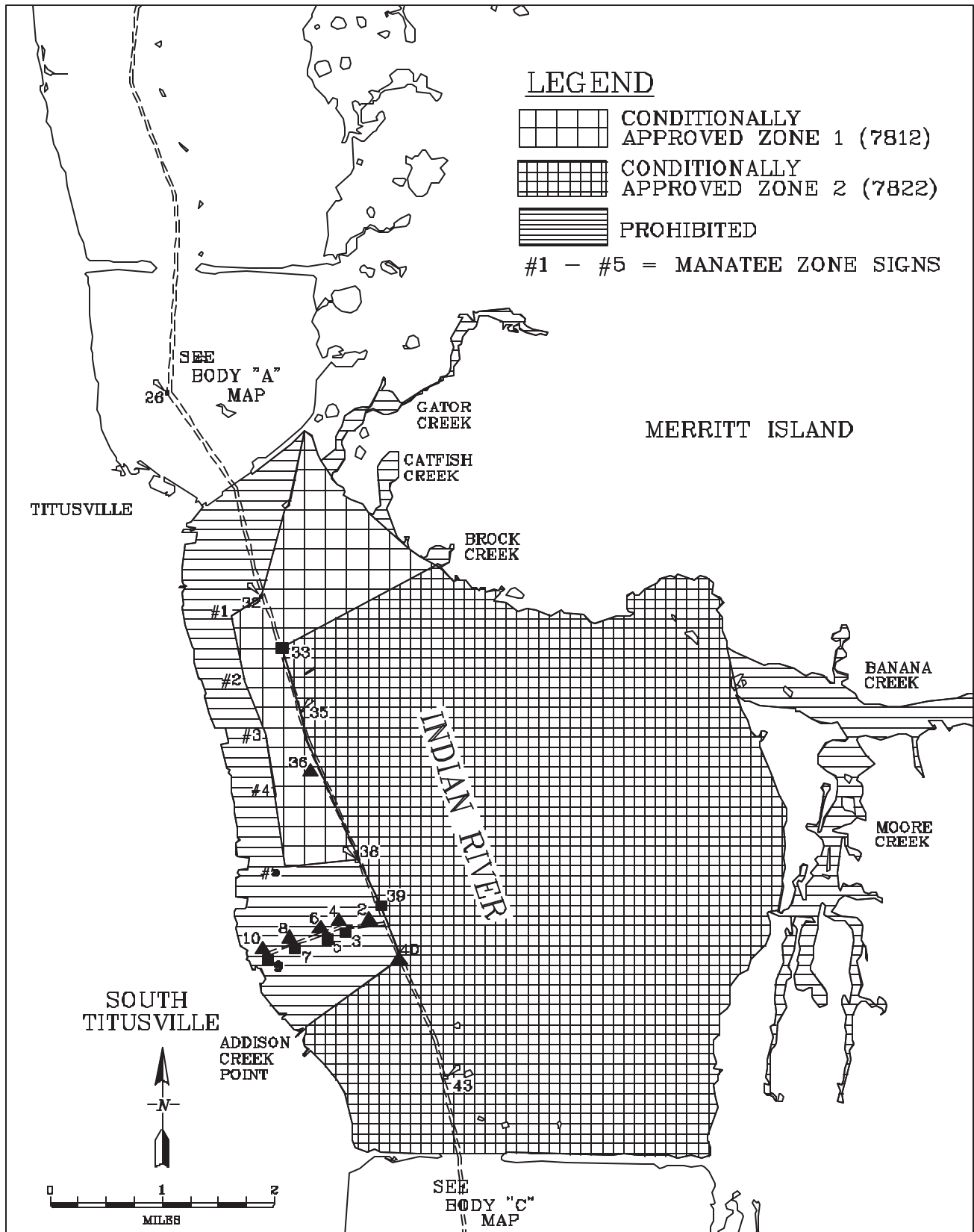
**LEGEND**

SPRING/FALL MONTHS  
MARCH-NOVEMBER

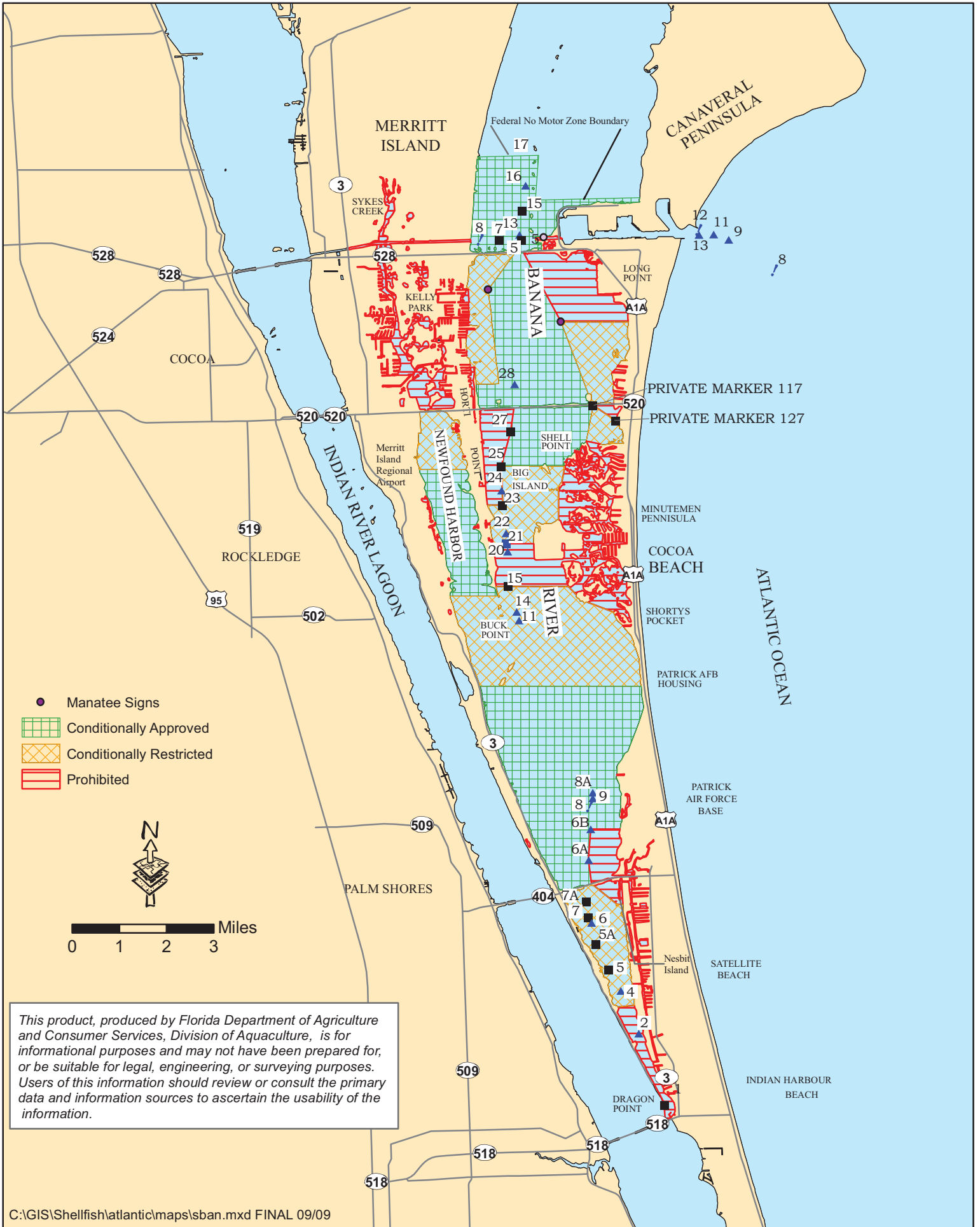
-  CONDITIONALLY APPROVED (7712) ZONE 1
-  CONDITIONALLY APPROVED (7722) ZONE 2
-  CONDITIONALLY RESTRICTED (7726)
-  PROHIBITED
-  UNCLASSIFIED
-  - PILING



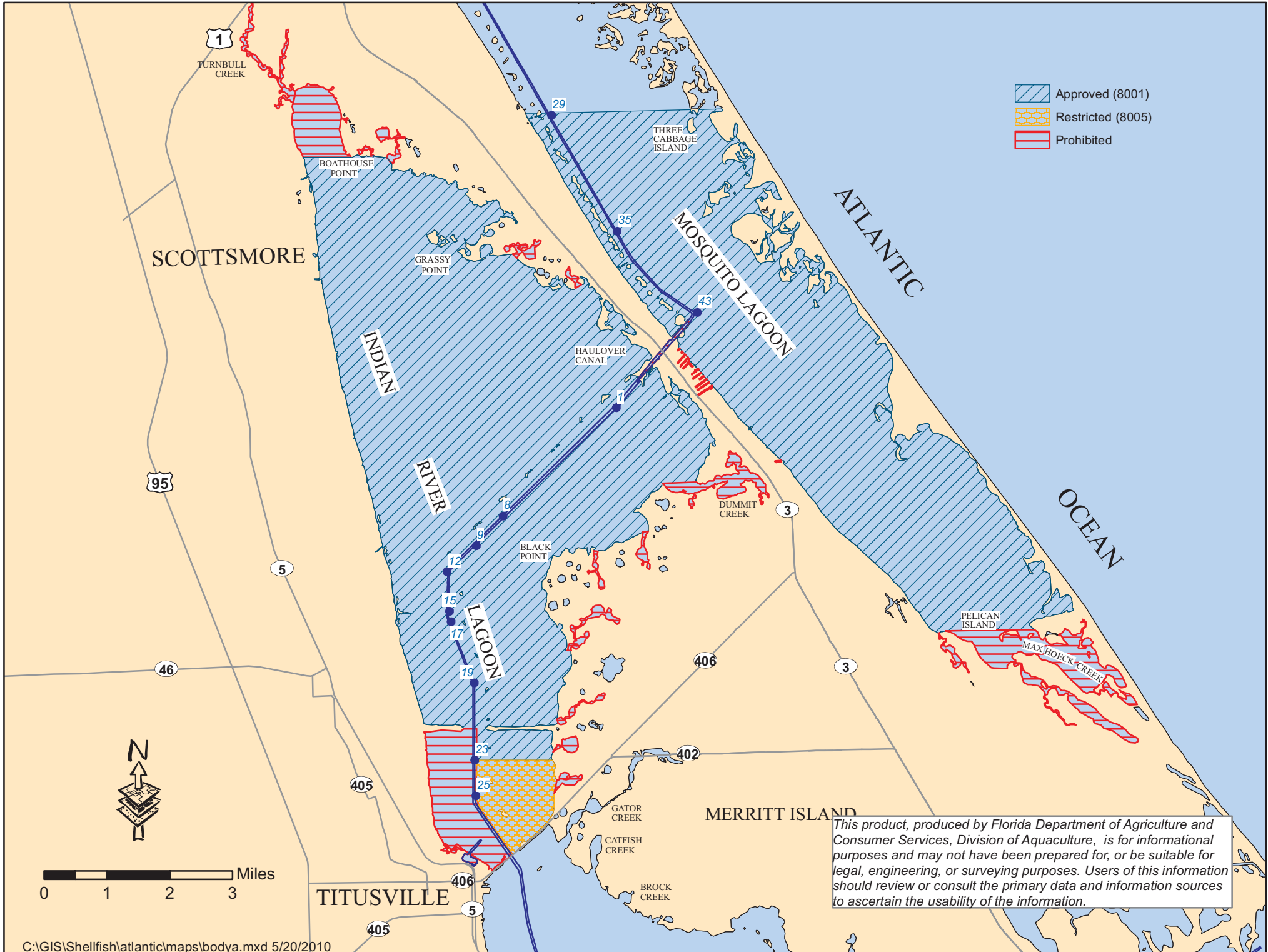
SHELLFISH HARVESTING AREA CLASSIFICATION MAP #78 (Effective: April 14, 2008)  
 Body B (#78) Shellfish Harvesting Area in Brevard County



SHELLFISH HARVESTING CLASSIFICATION AREA MAP #79 (Effective: December 28, 2009)  
 South Banana River (#79) Shellfish Harvesting Area in Brevard County

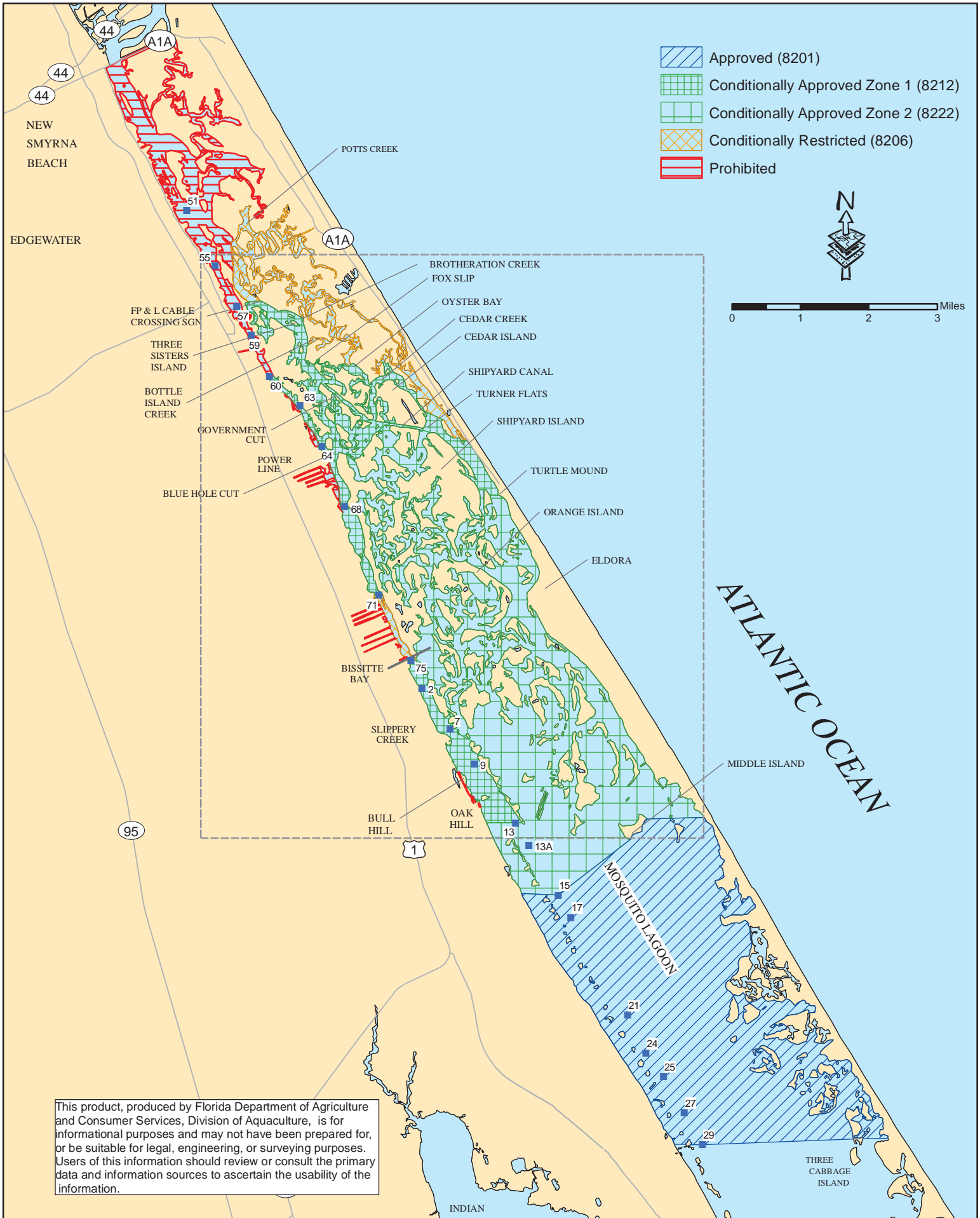


SHELLFISH HARVESTING AREA CLASSIFICATION MAP #80 (Effective: December 28, 1997)  
 Body A (#80) Shellfish Harvesting Area in Brevard County



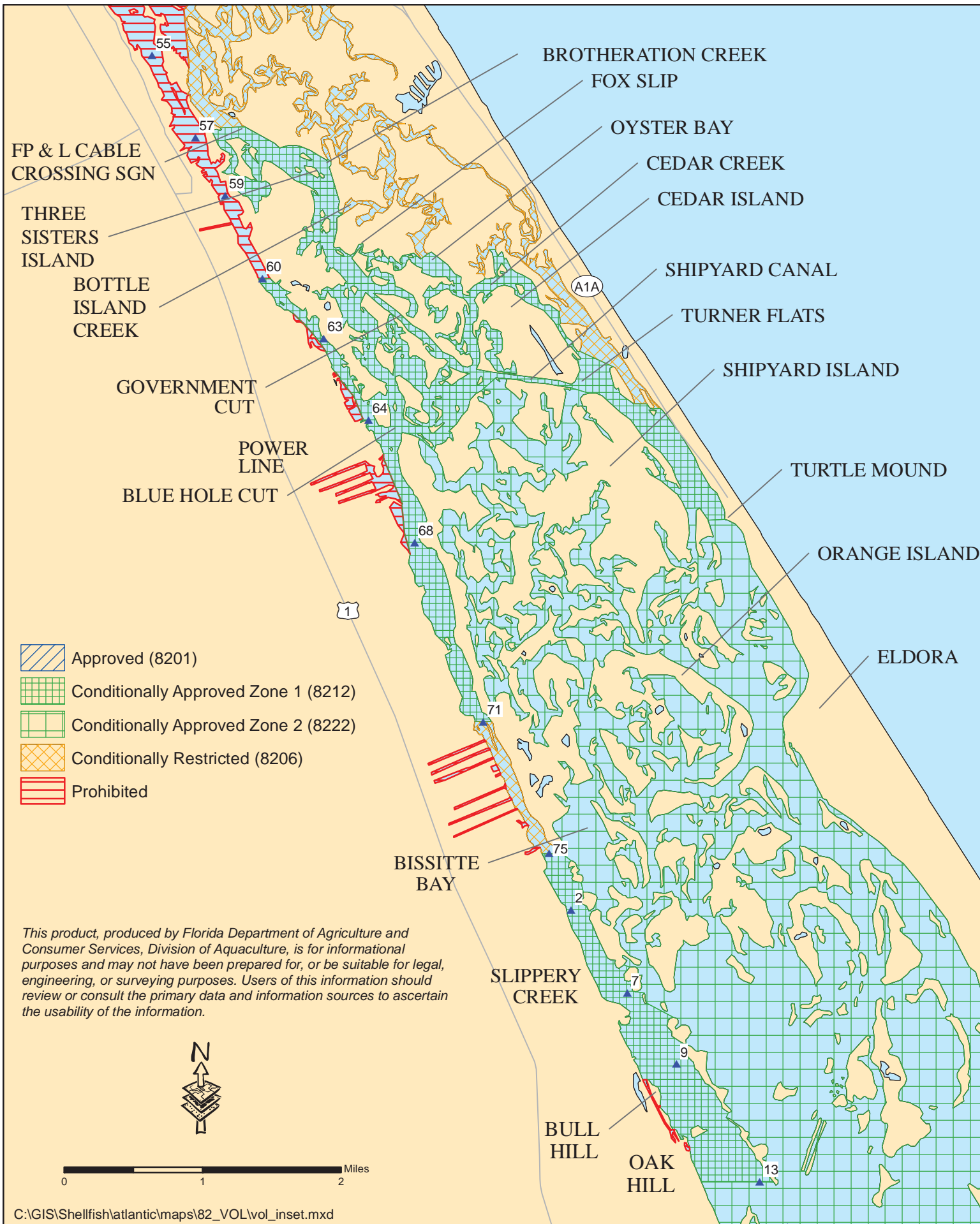
This product, produced by Florida Department of Agriculture and Consumer Services, Division of Aquaculture, is for informational purposes and may not have been prepared for, or be suitable for legal, engineering, or surveying purposes. Users of this information should review or consult the primary data and information sources to ascertain the usability of the information.

CURRENT SHELLFISH HARVESTING AREA CLASSIFICATION MAP #82 A (Effective: August 19, 2012)  
 South Volusia (#82) Shellfish Harvesting Area in Volusia County

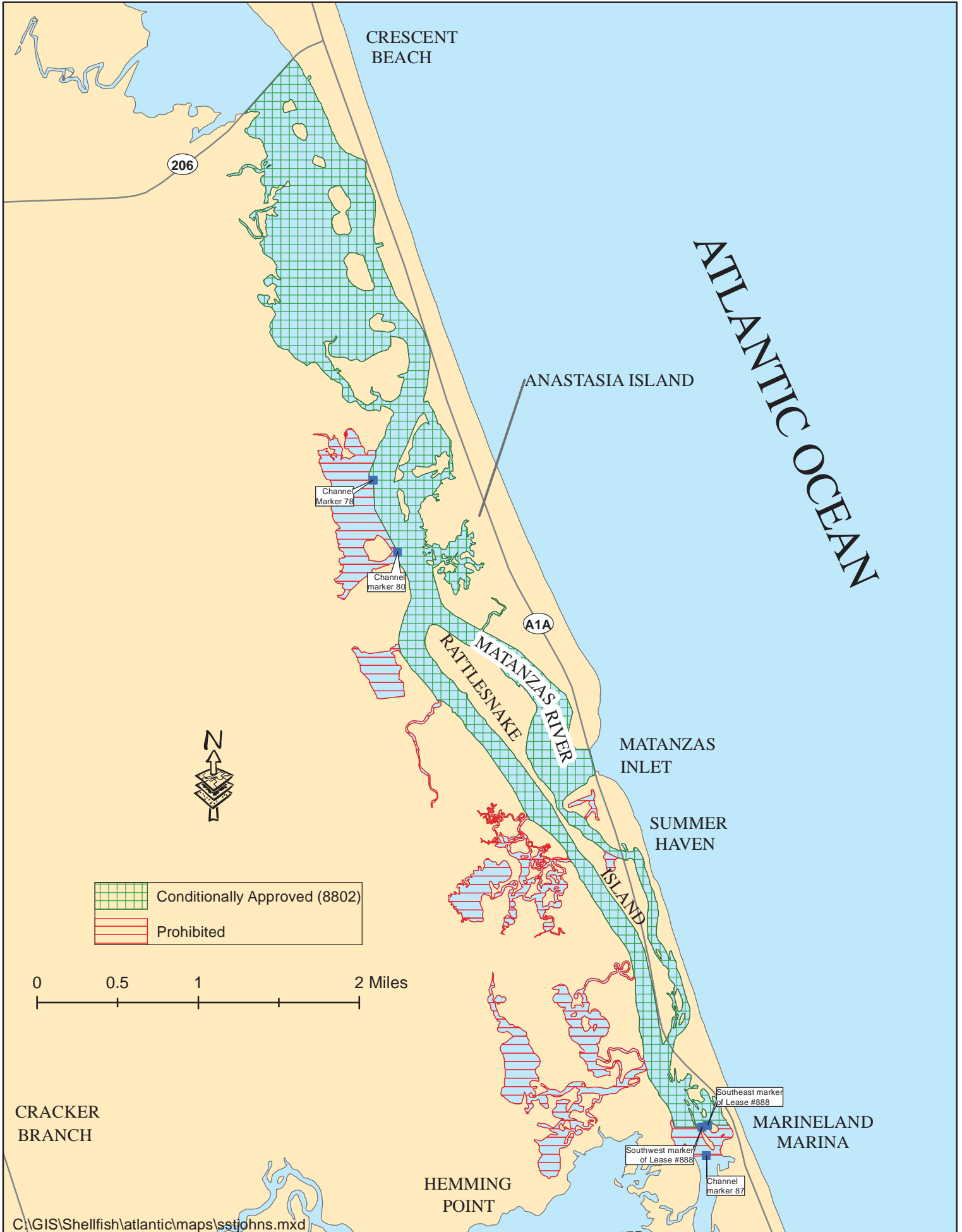


This product, produced by Florida Department of Agriculture and Consumer Services, Division of Aquaculture, is for informational purposes and may not have been prepared for, or be suitable for legal, engineering, or surveying purposes. Users of this information should review or consult the primary data and information sources to ascertain the usability of the information.

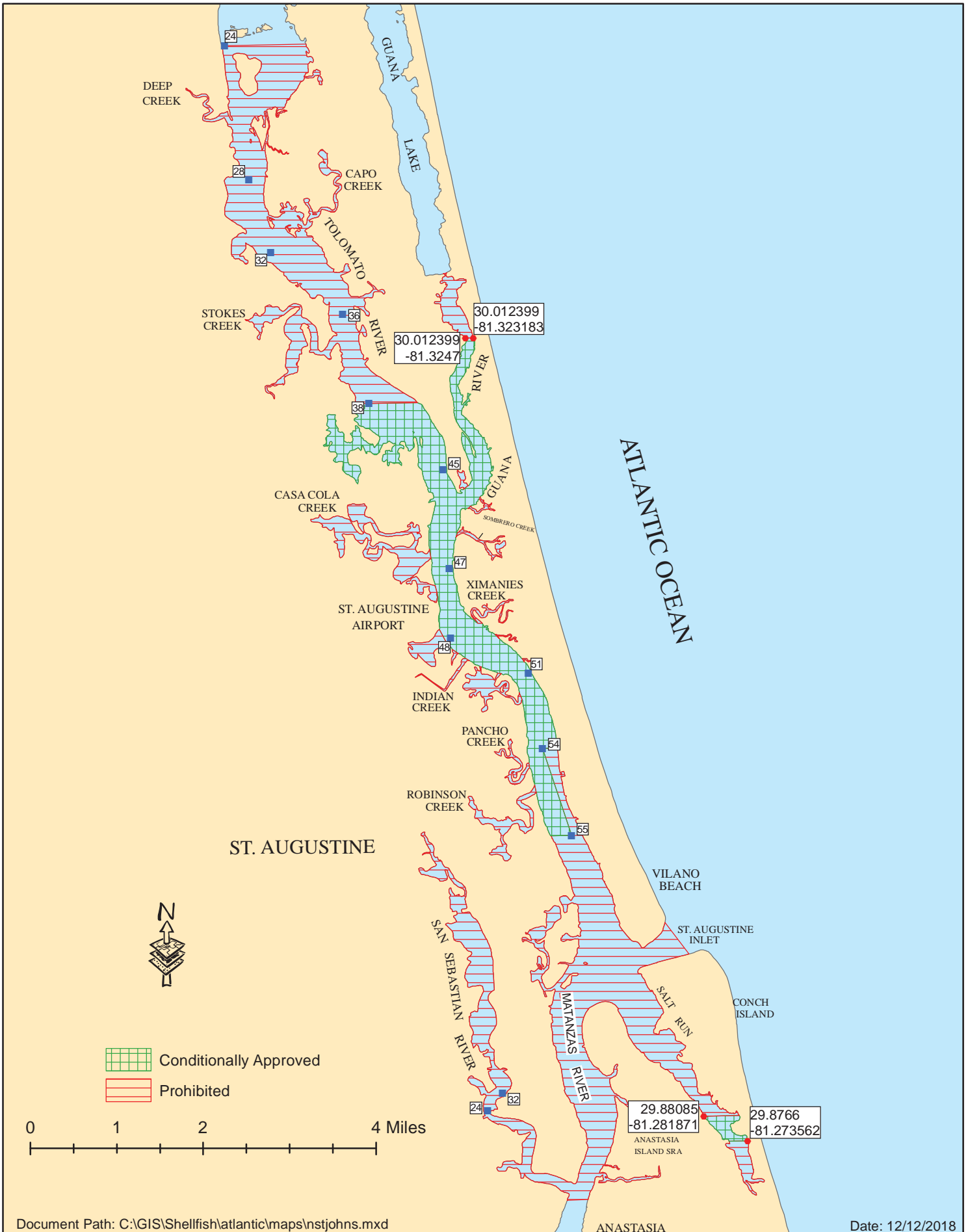
**SHELLFISH HARVESTING AREA CLASSIFICATION MAP #82 B (Effective: August 19, 2012)**  
**South Volusia (#82) Shellfish Harvesting Area in Volusia County**



SHELLFISH HARVESTING AREA CLASSIFICATION MAP # 88 (Effective: September 5, 2019)  
South St. Johns (#88) Shellfish Harvesting Area in St. Johns County



SHELLFISH HARVESTING AREA CLASSIFICATION MAP #92 (Effective: September 5, 2019)  
 North St. Johns (#92) Shellfish Harvesting Area in St. Johns County



SHELLFISH HARVESTING AREA CLASSIFICATION MAP #96 (Effective: January 31, 1996)  
 Duval County (#96) Shellfish Harvesting Area in Duval County

