



Estuary Nutrient Regions

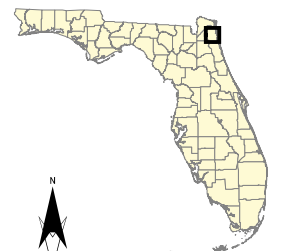
Label, Estuary, Segment

-  ENRBB1, Lower St. Johns River and Tributaries (predominantly marine), Lower St. Johns River and Tributaries (predominantly marine)
-  ENRY11, Intracoastal Waterway (ICWW), ICWW from north Tolomato River to St. Johns River

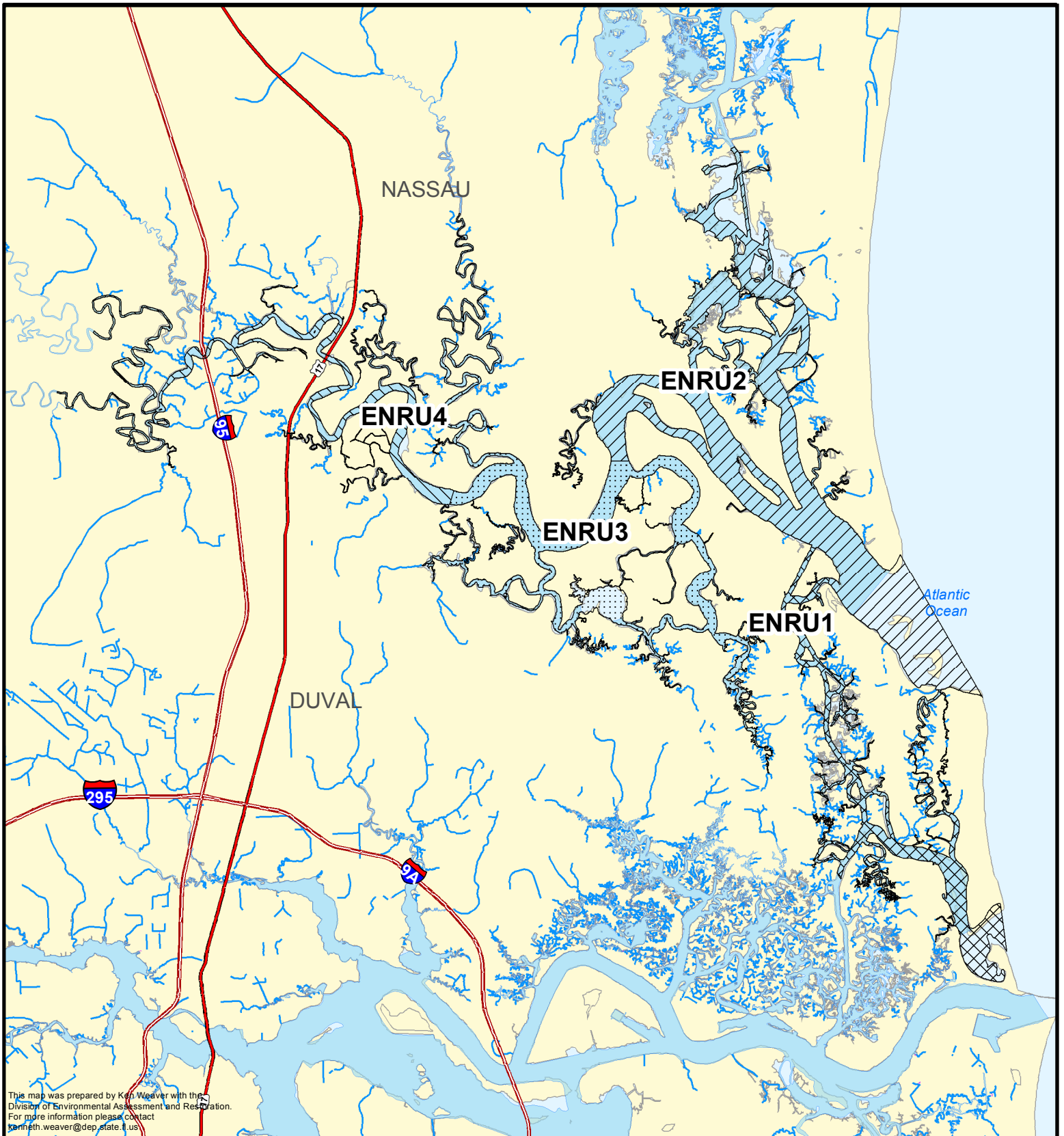
Estuary Nutrient Regions

October 2014

Lower St. Johns River







This map was prepared by Ken Weaver with the Division of Environmental Assessment and Restoration. For more information please contact kenneth.weaver@dep.state.fl.us



This map was prepared by Ken Weaver with the Division of Environmental Assessment and Restoration. For more information please contact kenneth.weaver@dep.state.fl.us

Estuary Nutrient Regions

Label, Estuary, Segment

-  ENRU1, Nassau River Estuary, Ft. George River Estuary
-  ENRU2, Nassau River Estuary, Lower Nassau
-  ENRU3, Nassau River Estuary, Middle Nassau
-  ENRU4, Nassau River Estuary, Upper Nassau

Estuary Nutrient Regions

October 2014
Nassau River

