


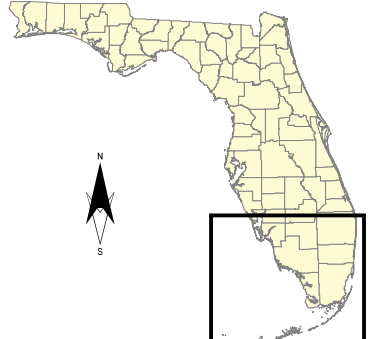
This map was prepared by Kaitlyn Summerfield with the Division of Environmental Assessment and Restoration. For more information please contact [Kaitlyn.summerfield@dep.state.fl.us](mailto:Kaitlyn.summerfield@dep.state.fl.us)

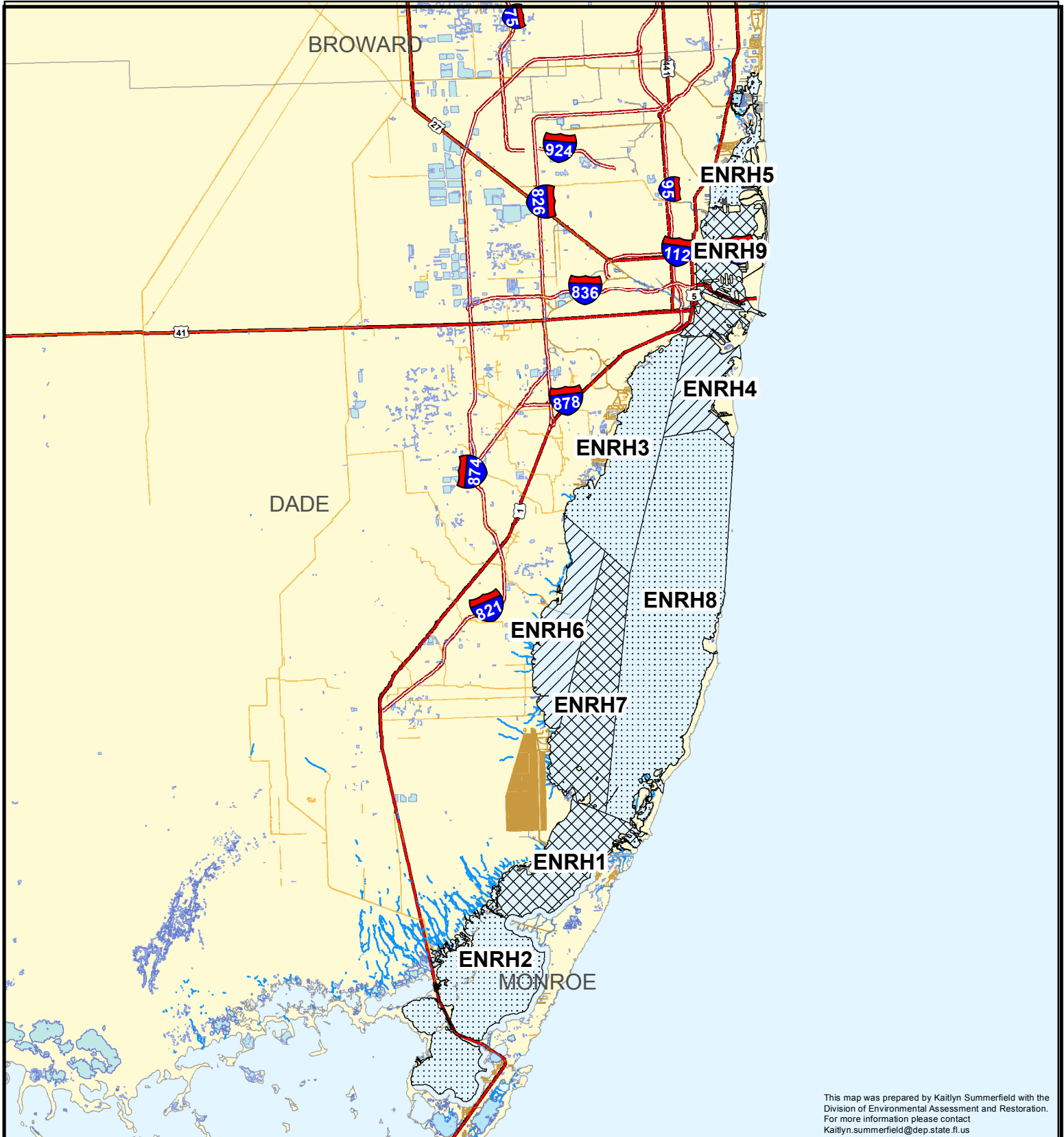
# Estuary Nutrient Regions

October 2014  
Florida Keys

### Estuary Nutrient Regions










- Label, Estuary, Segment
- ENRG1, Florida Keys, Back Bay
  - ENRG2, Florida Keys, Backshelf
  - ENRG3, Florida Keys, Lower Keys
  - ENRG4, Florida Keys, Marquesas
  - ENRG5, Florida Keys, Middle Keys
  - ENRG6, Florida Keys, Oceanside
  - ENRG7, Florida Keys, Upper Keys





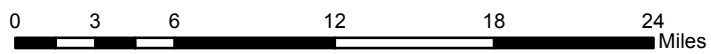
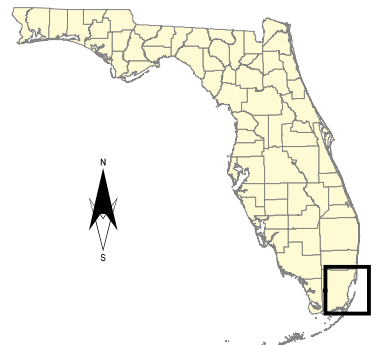
This map was prepared by Kaitlyn Summerfield with the Division of Environmental Assessment and Restoration. For more information please contact [Kaitlyn.summerfield@dep.state.fl.us](mailto:Kaitlyn.summerfield@dep.state.fl.us)

**Estuary Nutrient Regions**

- Label, Estuary, Segment
-  ENRH1, Biscayne Bay, Card Sound
  -  ENRH2, Biscayne Bay, Manatee Bay - Barnes Sound
  -  ENRH3, Biscayne Bay, North Central Inshore
  -  ENRH4, Biscayne Bay, North Central Outer-Bay
  -  ENRH5, Biscayne Bay, Northern North Bay
  -  ENRH6, Biscayne Bay, South Central Inshore
  -  ENRH7, Biscayne Bay, South Central Mid-Bay
  -  ENRH8, Biscayne Bay, South Central Outer-Bay
  -  ENRH9, Biscayne Bay, Southern North Bay

# Estuary Nutrient Regions

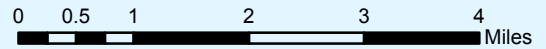
October 2014  
Biscayne Bay



# Estuary Nutrient Regions





October 2014

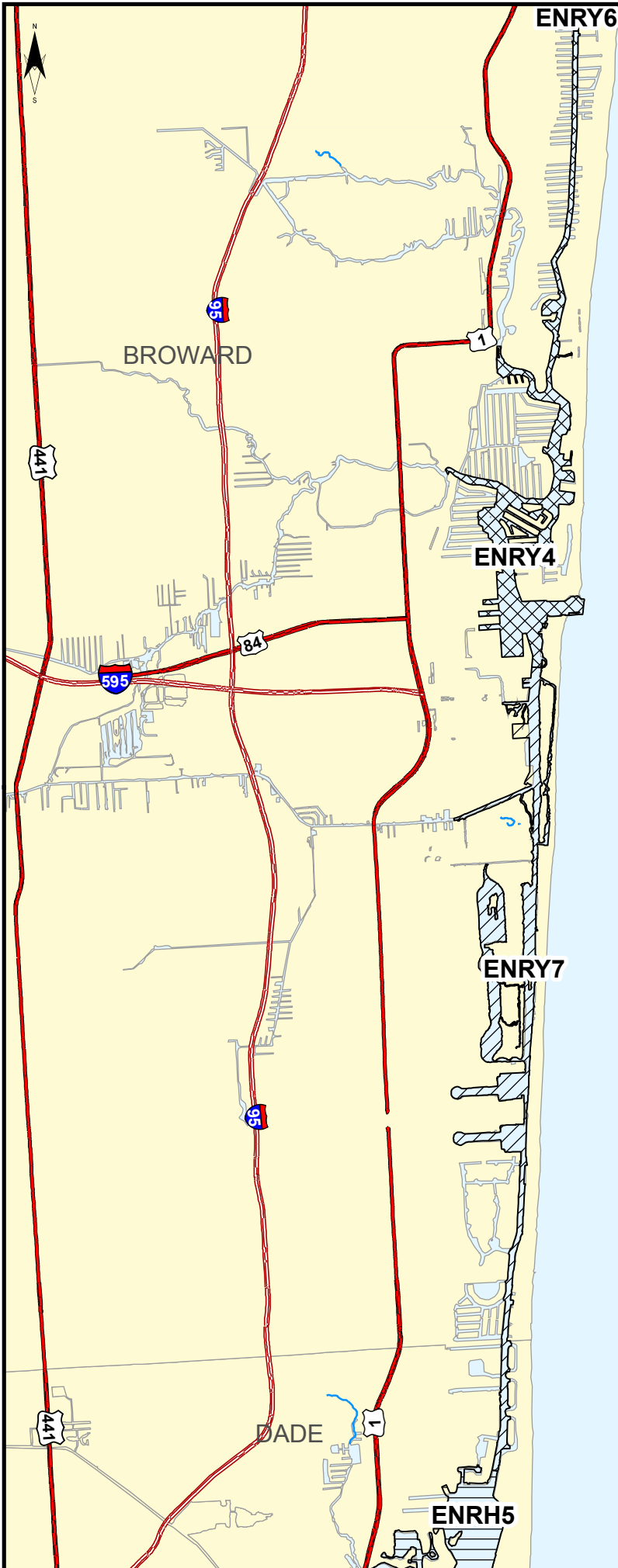
South Broward County ICWW



## Estuary Nutrient Regions

### Label, Estuary, Segment

-  ENRH5, Biscayne Bay, Northern North Bay
-  ENRY4, Intracoastal Waterway (ICWW), Central Broward County ICWW
-  ENRY6, Intracoastal Waterway (ICWW), North Central Broward County ICWW
-  ENRY7, Intracoastal Waterway (ICWW), South Broward County ICWW



This map was prepared by Ken Weaver with the Division of Environmental Assessment and Restoration. For more information please contact [kenneth.weaver@dep.state.fl.us](mailto:kenneth.weaver@dep.state.fl.us)



# Estuary Nutrient Regions





October 2014

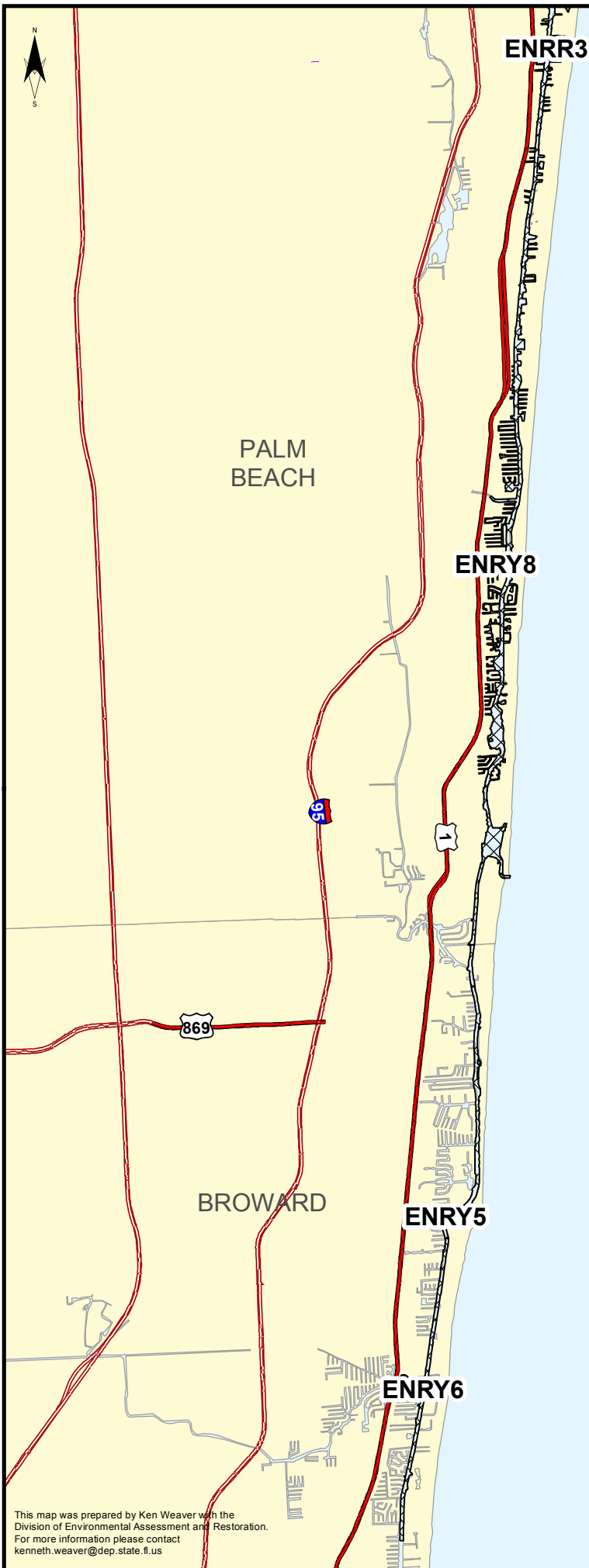
Palm Beach and Broward County ICWW

0 0.75 1.5 3 4.5 6 Miles

## Estuary Nutrient Regions

### Label, Estuary, Segment

-  ENRR3, Lake Worth Lagoon, Southern Lake Worth Lagoon
-  ENRY5, Intracoastal Waterway (ICWW), North Broward County ICWW
-  ENRY6, Intracoastal Waterway (ICWW), North Central Broward County ICWW
-  ENRY8, Intracoastal Waterway (ICWW), Palm Beach County ICWW

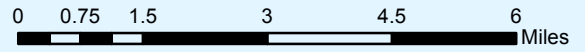


This map was prepared by Ken Weaver with the Division of Environmental Assessment and Restoration. For more information please contact [kenneth.weaver@dep.state.fl.us](mailto:kenneth.weaver@dep.state.fl.us)

# Estuary Nutrient Regions




October 2014

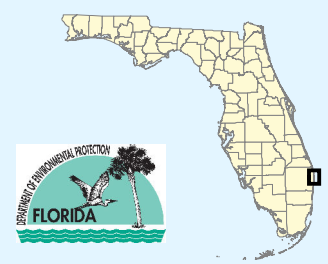
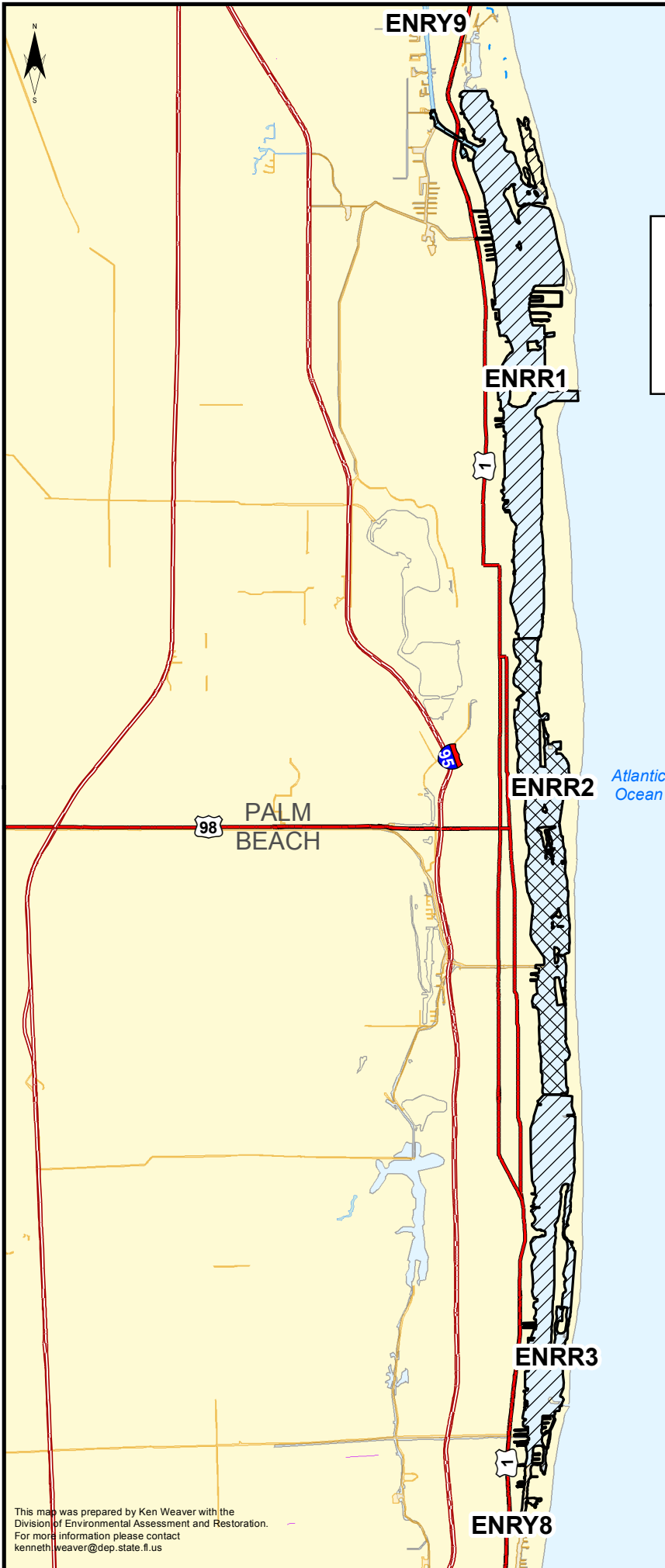
Lake Worth Lagoon



## Estuary Nutrient Regions

Label, Estuary, Segment

-  ENRR1, Lake Worth Lagoon, Northern Lake Worth Lagoon
-  ENRR2, Lake Worth Lagoon, Central Lake Worth Lagoon
-  ENRR3, Lake Worth Lagoon, Southern Lake Worth Lagoon

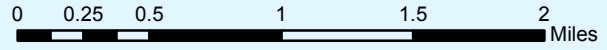


This map was prepared by Ken Weaver with the Division of Environmental Assessment and Restoration. For more information please contact [kenneth.weaver@dep.state.fl.us](mailto:kenneth.weaver@dep.state.fl.us)

# Estuary Nutrient Regions




October 2014

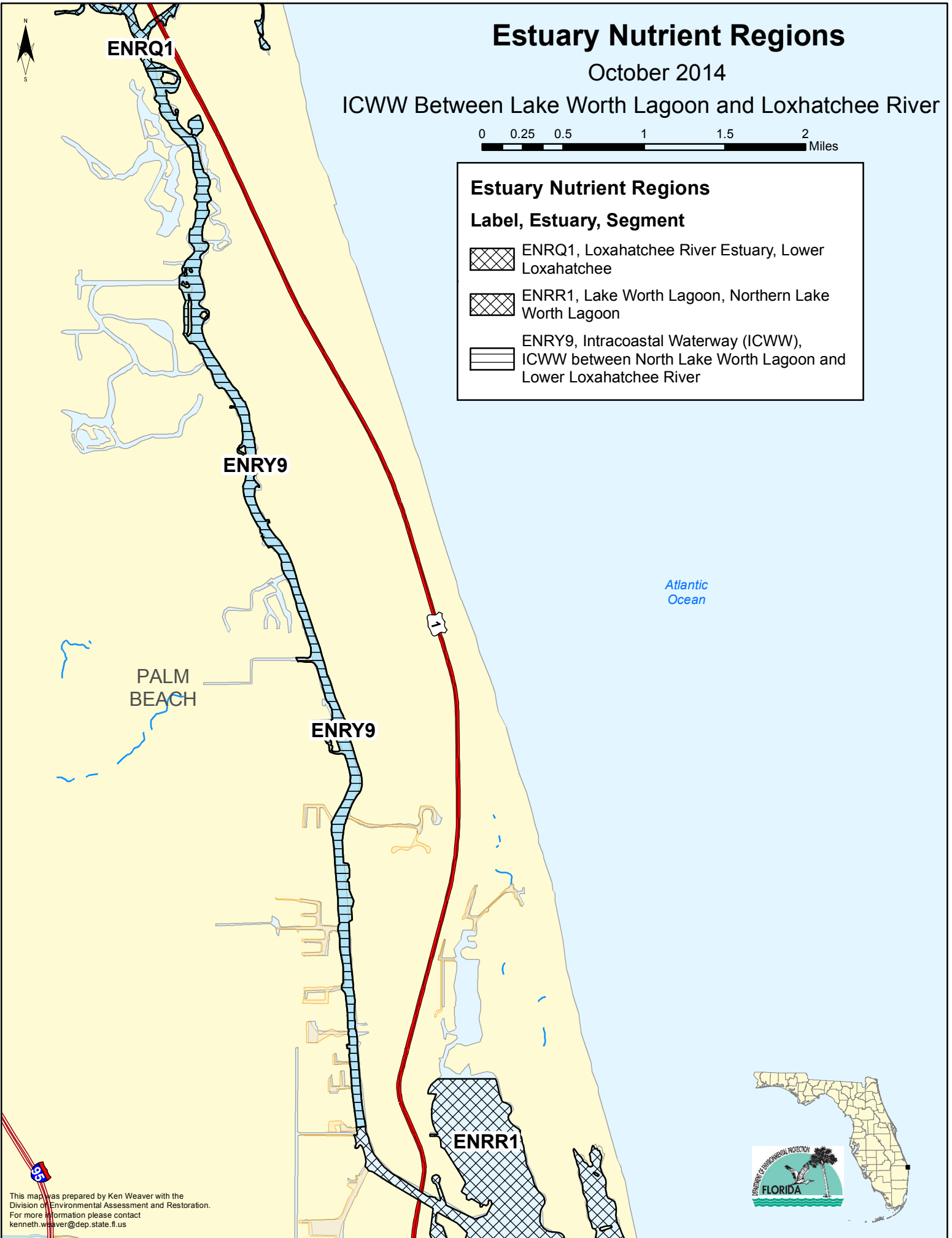
ICWW Between Lake Worth Lagoon and Loxahatchee River



## Estuary Nutrient Regions

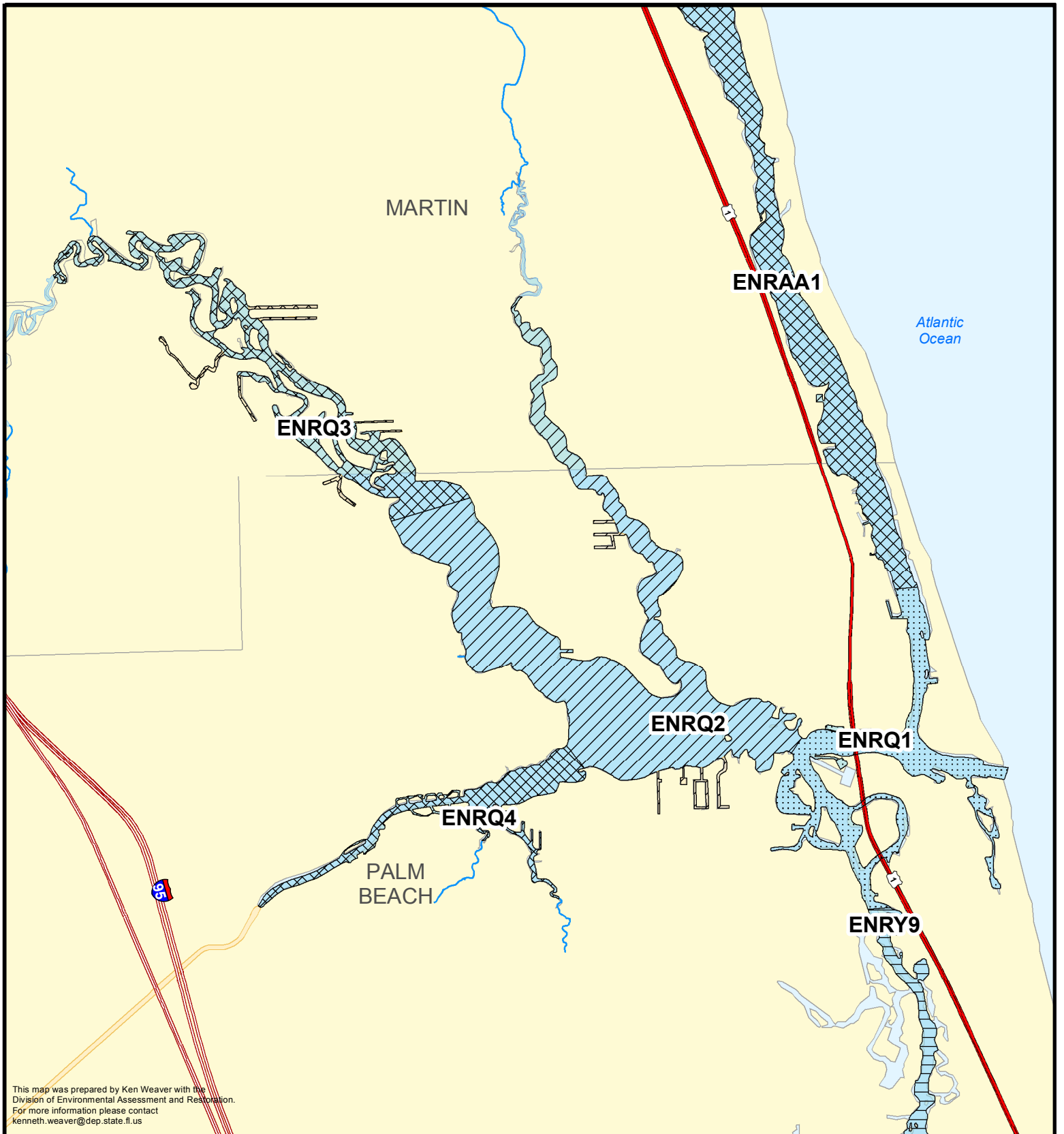
### Label, Estuary, Segment

-  ENRQ1, Loxahatchee River Estuary, Lower Loxahatchee
-  ENRR1, Lake Worth Lagoon, Northern Lake Worth Lagoon
-  ENRY9, Intracoastal Waterway (ICWW), ICWW between North Lake Worth Lagoon and Lower Loxahatchee River



This map was prepared by Ken Weaver with the Division of Environmental Assessment and Restoration. For more information please contact [kenneth.weaver@dep.state.fl.us](mailto:kenneth.weaver@dep.state.fl.us)











This map was prepared by Ken Weaver with the Division of Environmental Assessment and Restoration. For more information please contact [kenneth.weaver@dep.state.fl.us](mailto:kenneth.weaver@dep.state.fl.us)

**Estuary Nutrient Regions**

**Label, Estuary, Segment**

-  ENRAA1, Indian River Lagoon System, including Banana River Lagoon and mosquito Lagoon, IRL between Lox. River up to and incl. Hobe Sound
-  ENRQ1, Loxahatchee River Estuary, Lower Loxahatchee
-  ENRQ2, Loxahatchee River Estuary, Middle Loxahatchee
-  ENRQ3, Loxahatchee River Estuary, Upper Loxahatchee
-  ENRQ4, Loxahatchee River Estuary, Loxahatchee River Estuary (Southwest Fork)
-  ENRY9, Intracoastal Waterway (ICWW), ICWW between North Lake Worth Lagoon and Lower Loxahatchee River

**Estuary Nutrient Regions**

October 2014  
Loxahatchee River

