

This map was prepared by Kaitlyn Summerfield with the Division of Environmental Assessment and Restoration. For more information please contact Kaitlyn.summerfield@dep.state.fl.us

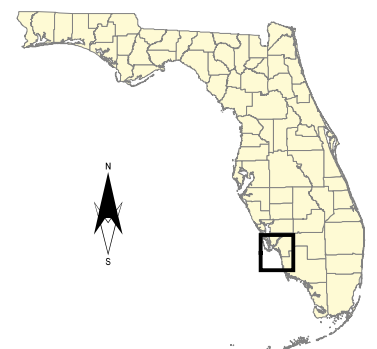
# Estuary Nutrient Regions

October 2014

## Charlotte Harbor/Estero Bay

Map 2 of 2

- Estuary Nutrient Regions**  
 Label, Estuary, Segment
- ENRD5, Charlotte Harbor/Estero Bay, Pine Island Sound
  - ENRD6, Charlotte Harbor/Estero Bay, San Carlos Bay
  - ENRD9, Charlotte Harbor/Estero Bay, Matlacha Pass
  - ENRD10, Charlotte Harbor/Estero Bay, Estero Bay (including Tidal Imperial River)
  - ENRD11, Charlotte Harbor/Estero Bay, Little Hickory Bay
  - ENRD12, Charlotte Harbor/Estero Bay, Water Turkey Bay
  - ENRD13, Charlotte Harbor/Estero Bay, Moorings Bay
  - ENRD14, Charlotte Harbor/Estero Bay, Upper Caloosahatchee River Estuary
  - ENRD15, Charlotte Harbor/Estero Bay, Middle Caloosahatchee River Estuary
  - ENRD16, Charlotte Harbor/Estero Bay, Lower Caloosahatchee River Estuary





This map was prepared by Kaitlyn Summerfield with the Division of Environmental Assessment and Restoration. For more information please contact Kaitlyn.summerfield@dep.state.fl.us


# Estuary Nutrient Regions


October 2014

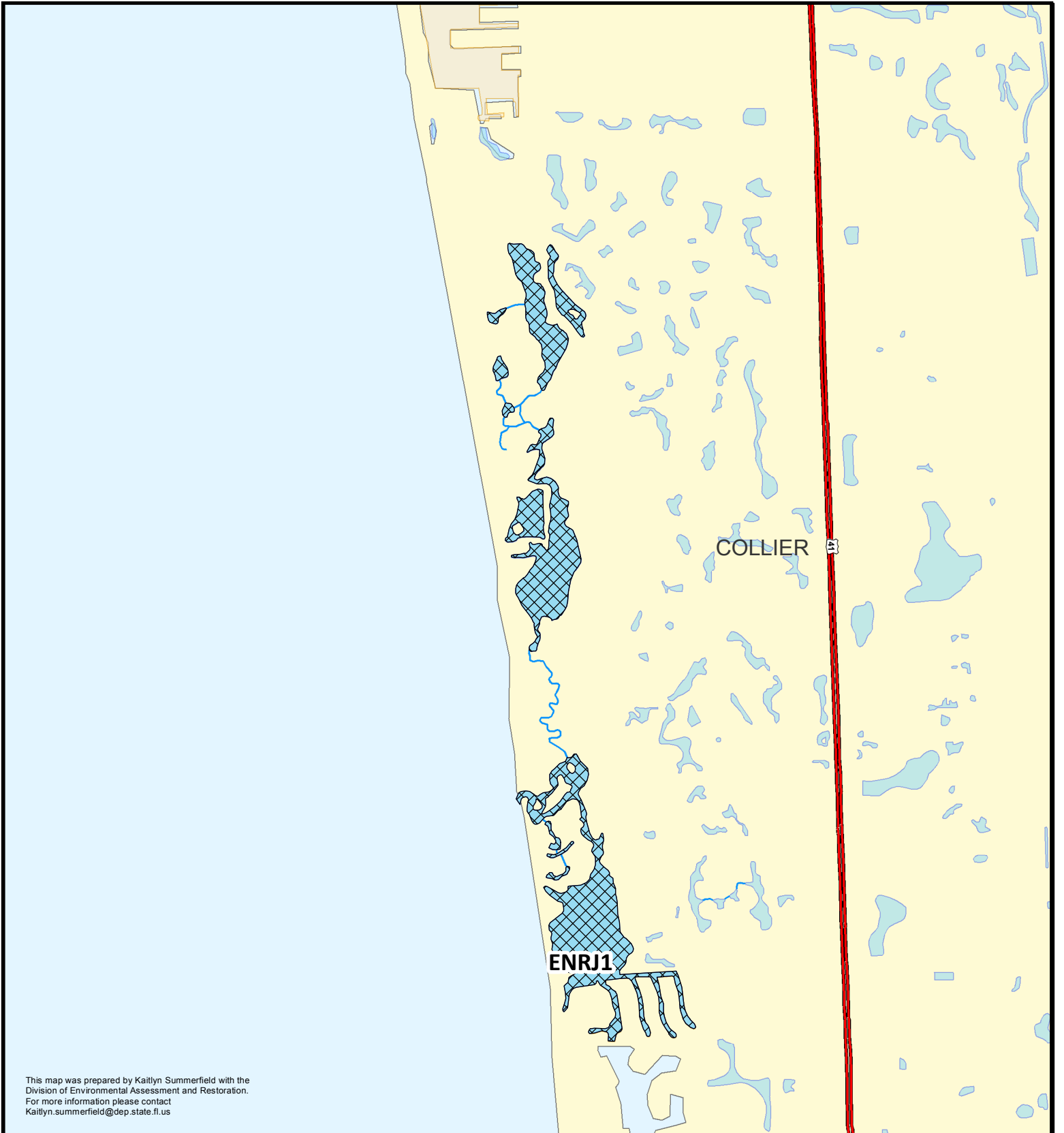
## ICWW between Roberts Bay and Lemon Bay

### Estuary Nutrient Regions

Label, Estuary, Segment

 ENRY3, Intracoastal Waterway (ICWW), ICWW between Roberts Bay and Lemon Bay





This map was prepared by Kaitlyn Summerfield with the Division of Environmental Assessment and Restoration. For more information please contact Kaitlyn.summerfield@dep.state.fl.us


# Estuary Nutrient Regions


October 2014

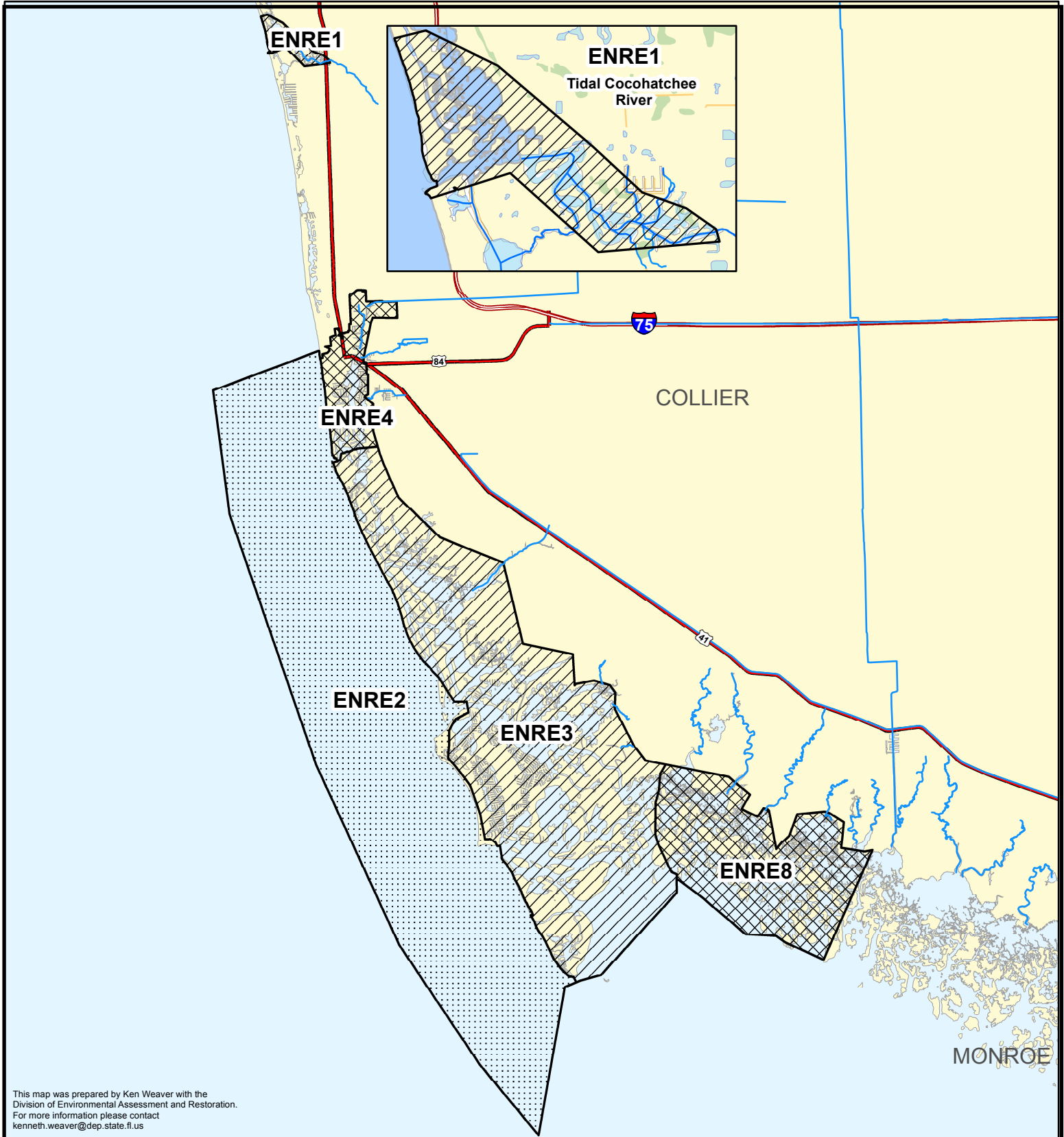
## Clam Bay

### Estuary Nutrient Regions

Label, Estuary, Segment

 ENRJ1, Clam Bay (Collier County), Clam Bay





This map was prepared by Ken Weaver with the Division of Environmental Assessment and Restoration. For more information please contact [kenneth.weaver@dep.state.fl.us](mailto:kenneth.weaver@dep.state.fl.us)


# Estuary Nutrient Regions

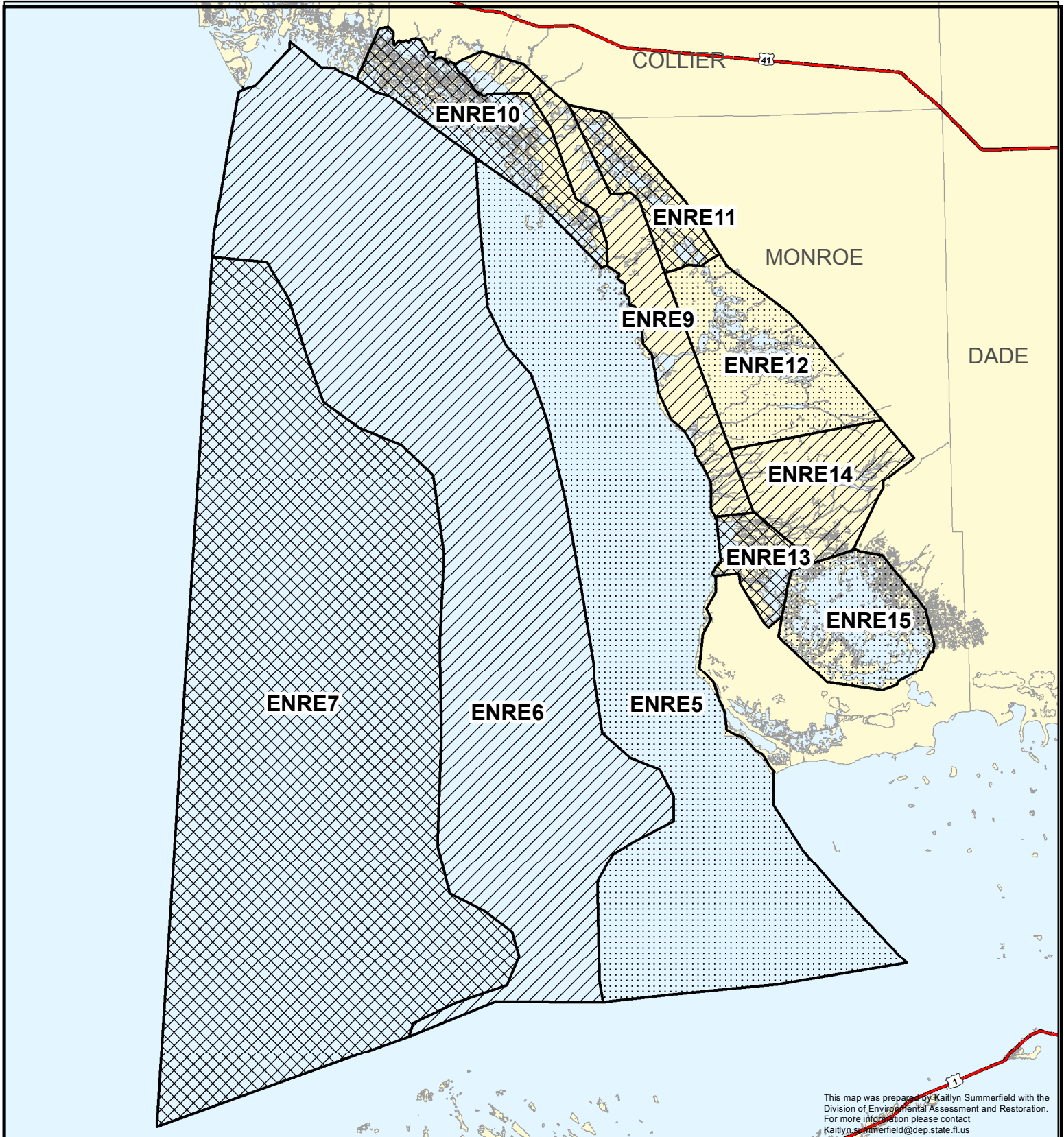
October 2015

## Tidal Cocohatchee/Ten Thousand Islands

Map 1 of 2

- Estuary Nutrient Regions**
- | Label, Estuary, Segment   | Pattern             |
|---|---------------------|
| ENRE4, Tidal Cocohatchee River/Ten Thousand Islands, Naples Bay               | Cross-hatch         |
| ENRE8, Tidal Cocohatchee River/Ten Thousand Islands, Blackwater River         | Grid                |
| ENRE3, Tidal Cocohatchee River/Ten Thousand Islands, Rookery Bay/Marco Island | Horizontal hatching |
| ENRE2, Tidal Cocohatchee River/Ten Thousand Islands, Collier Inshore          | Dotted              |
| ENRE1, Tidal Cocohatchee River/Ten Thousand Islands, Tidal Cocohatchee River  | Diagonal hatching   |





This map was prepared by Kaitlyn Summerfield with the Division of Environmental Assessment and Restoration. For more information please contact [Kaitlyn.summerfield@dep.state.fl.us](mailto:Kaitlyn.summerfield@dep.state.fl.us)

# Estuary Nutrient Regions

October 2014

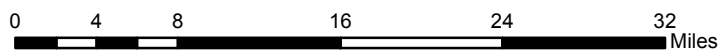
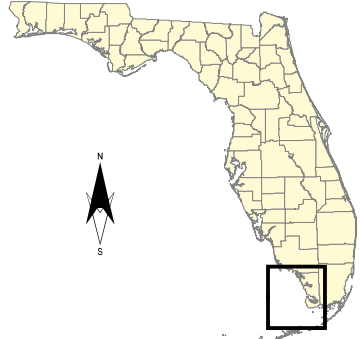
## Tidal Cocohatchee/ Ten Thousand Islands

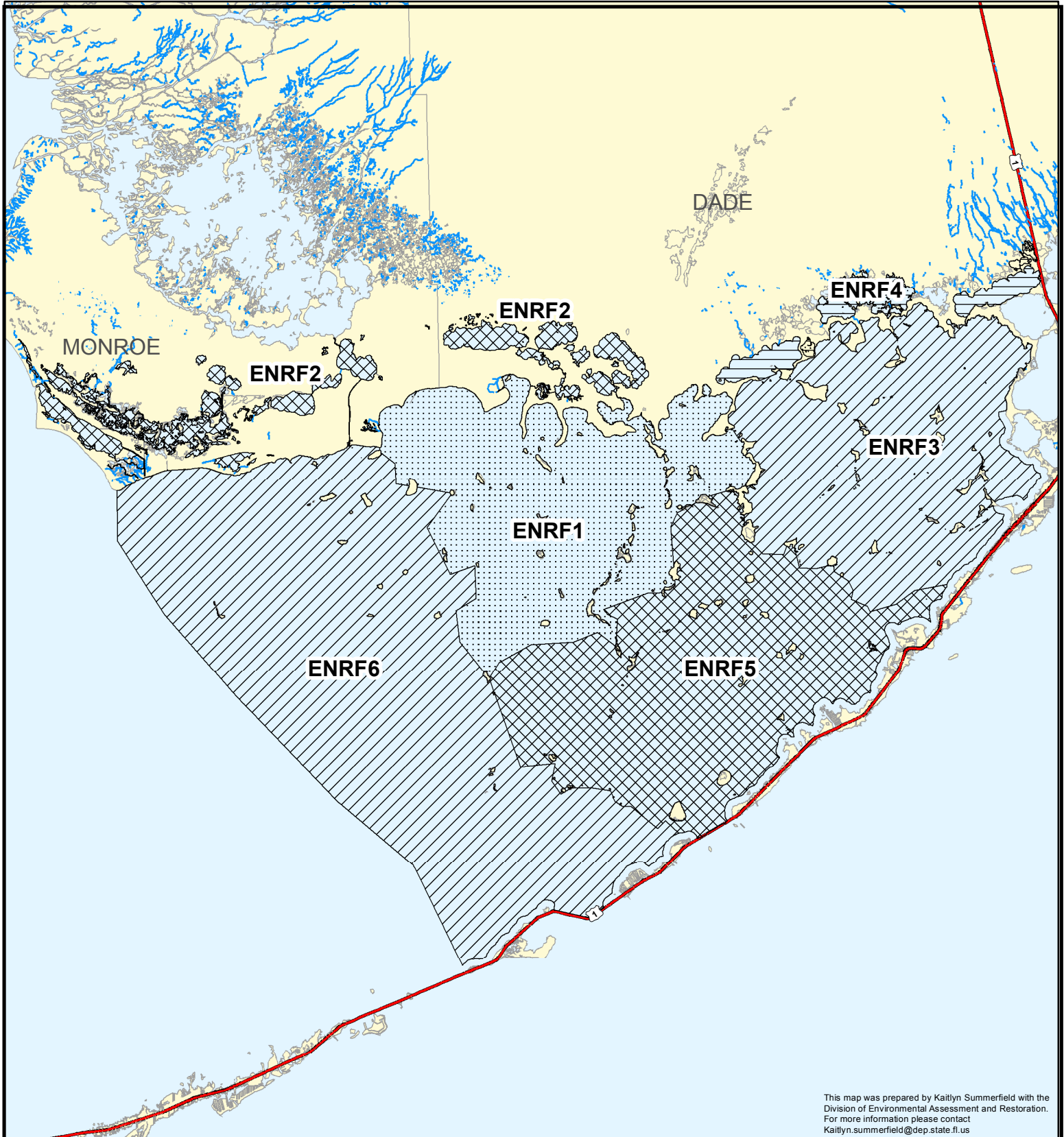
Map 2 of 2

**Estuary Nutrient Regions**

Label, Estuary, Segment

-  ENRE10, Tidal Cocohatchee River/Ten Thousand Islands, Gulf Islands
-  ENRE11, Tidal Cocohatchee River/Ten Thousand Islands, Inner Waterway
-  ENRE12, Tidal Cocohatchee River/Ten Thousand Islands, Mangrove Rivers
-  ENRE13, Tidal Cocohatchee River/Ten Thousand Islands, Ponce de Leon
-  ENRE14, Tidal Cocohatchee River/Ten Thousand Islands, Shark River Mouth
-  ENRE15, Tidal Cocohatchee River/Ten Thousand Islands, Whitewater Bay
-  ENRE5, Tidal Cocohatchee River/Ten Thousand Islands, Inner Gulf Shelf
-  ENRE6, Tidal Cocohatchee River/Ten Thousand Islands, Middle Gulf Shelf
-  ENRE7, Tidal Cocohatchee River/Ten Thousand Islands, Outer Gulf Shelf
-  ENRE9, Tidal Cocohatchee River/Ten Thousand Islands, Coastal Transition Zone











This map was prepared by Kaitlyn Summerfield with the Division of Environmental Assessment and Restoration. For more information please contact [Kaitlyn.summerfield@dep.state.fl.us](mailto:Kaitlyn.summerfield@dep.state.fl.us)

# Estuary Nutrient Regions

October 2014

## Florida Bay

- Estuary Nutrient Regions**
- Label, Estuary, Segment
-  ENRF1, Florida Bay, Central Florida Bay
  -  ENRF2, Florida Bay, Coastal Lakes
  -  ENRF3, Florida Bay, East Central Florida Bay
  -  ENRF4, Florida Bay, Northern Florida Bay
  -  ENRF5, Florida Bay, Southern Florida Bay
  -  ENRF6, Florida Bay, Western Florida Bay

