

This map was prepared by Kaitlyn Summerfield with the Division of Environmental Assessment and Restoration. For more information please contact Kaitlyn.summerfield@dep.state.fl.us

Estuary Nutrient Regions


October 2014

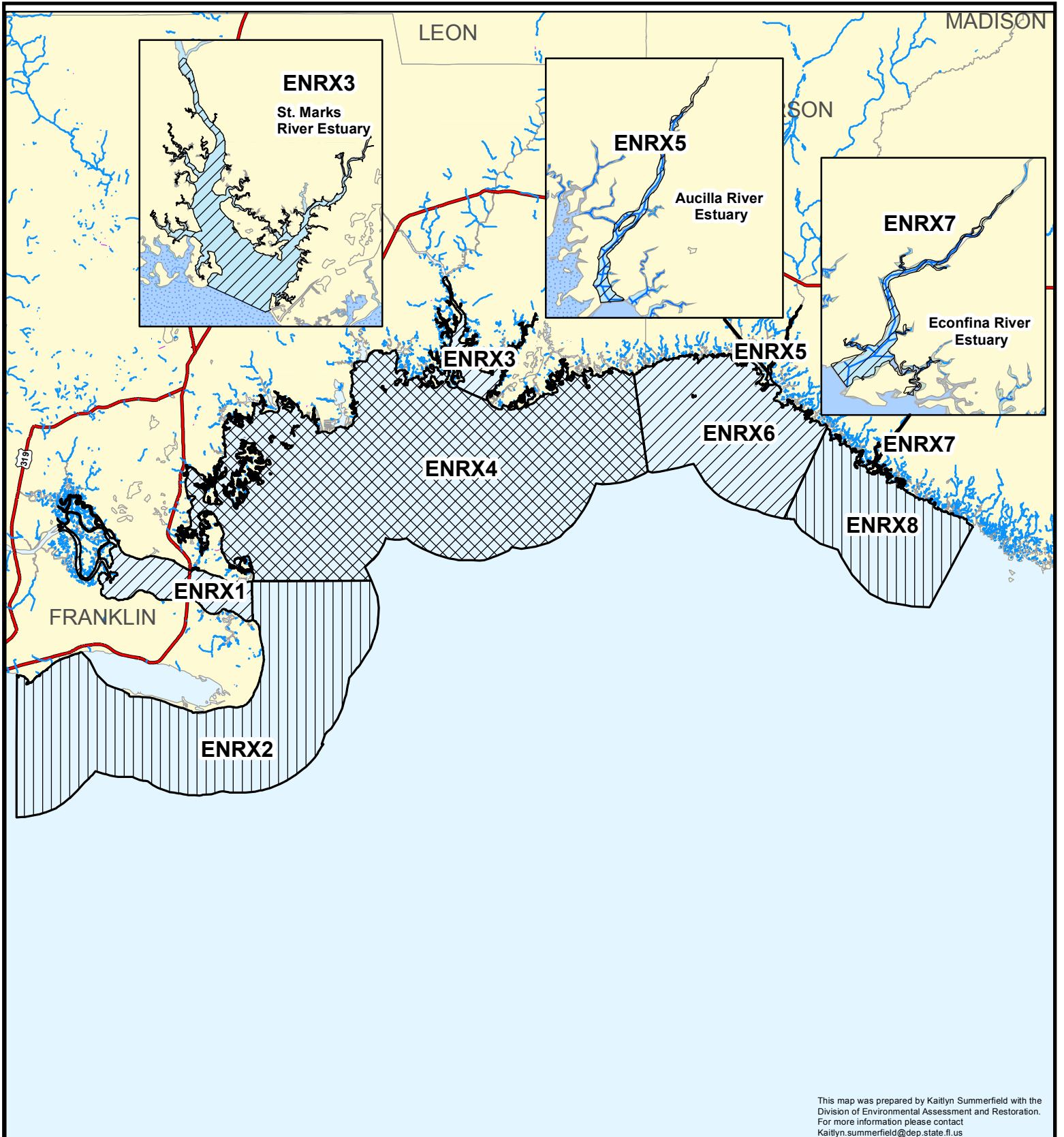
Apalachicola Bay and Alligator Harbor

Estuary Nutrient Regions

Label, Estuary, Segment

-  ENRP1, Apalachicola Bay and Alligator Harbor, Apalachicola Bay
-  ENRP2, Apalachicola Bay and Alligator Harbor, St. George Sound
-  ENRP3, Apalachicola Bay and Alligator Harbor, East Bay
-  ENRP4, Apalachicola Bay and Alligator Harbor, St. Vincent Sound
-  ENRP5, Apalachicola Bay and Alligator Harbor, Apalachicola Offshore
-  ENRP6, Apalachicola Bay and Alligator Harbor, Alligator Harbor
-  ENRX2, Big Bend and Apalachee Bay, Ochlockonee/Alligator Harbor Offshore





This map was prepared by Kaitlyn Summerfield with the Division of Environmental Assessment and Restoration. For more information please contact Kaitlyn.summerfield@dep.state.fl.us

Estuary Nutrient Regions







October 2014

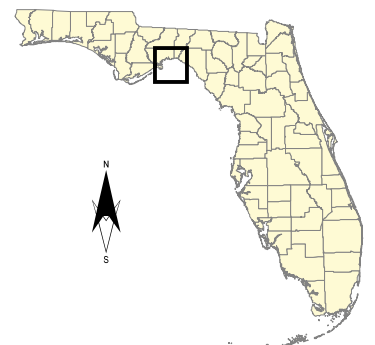
Big Bend and Apalachee Bay

Map 1 of 2

Estuary Nutrient Regions

Label, Estuary, Segment

-  ENRX8, Big Bend and Apalachee Bay, Econfina Offshore
-  ENRX7, Big Bend and Apalachee Bay, Econfina River Estuary
-  ENRX6, Big Bend and Apalachee Bay, Aucilla Offshore
-  ENRX5, Big Bend and Apalachee Bay, Aucilla River Estuary
-  ENRX4, Big Bend and Apalachee Bay, St. Marks Offshore
-  ENRX3, Big Bend and Apalachee Bay, St. Marks River Estuary
-  ENRX2, Big Bend and Apalachee Bay, Ochlockonee/Alligator Harbor Offshore
-  ENRX1, Big Bend and Apalachee Bay, Ochlockonee River Estuary











This map was prepared by Kaitlyn Summerfield with the Division of Environmental Assessment and Restoration. For more information please contact Kaitlyn.summerfield@dep.state.fl.us

Estuary Nutrient Regions

October 2014
Big Bend and Apalachee Bay
Map 2 of 2

Estuary Nutrient Regions

Label, Estuary, Segment

-  ENRX9, Big Bend and Apalachee Bay, Fenholloway River Estuary
-  ENRX10, Big Bend and Apalachee Bay, Fenholloway Offshore
-  ENRX11, Big Bend and Apalachee Bay, Spring Warrior Offshore
-  ENRX12, Big Bend and Apalachee Bay, Steinhatchee River Estuary
-  ENRX13, Big Bend and Apalachee Bay, Steinhatchee Offshore
-  ENRX14, Big Bend and Apalachee Bay, Horseshoe Beach Offshore

